

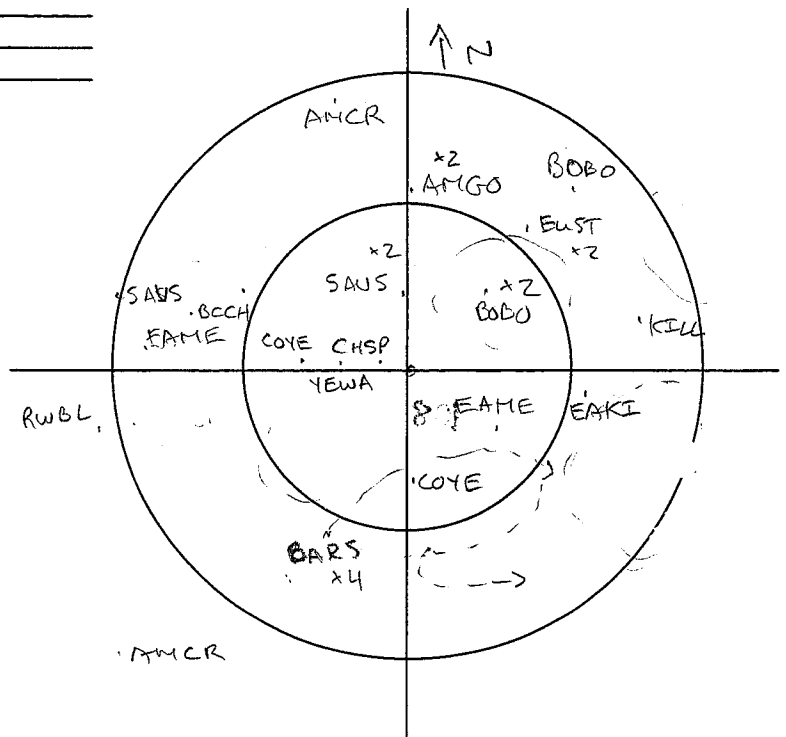
Project Number:
Survey Date:



AMEC Earth & Environmental
160 Traders Blvd East, Mississauga, ON L4Z 3K7
Tel: (905) 568-2929
Cell: (416) 459-6228
Fax: (905) 568-1686

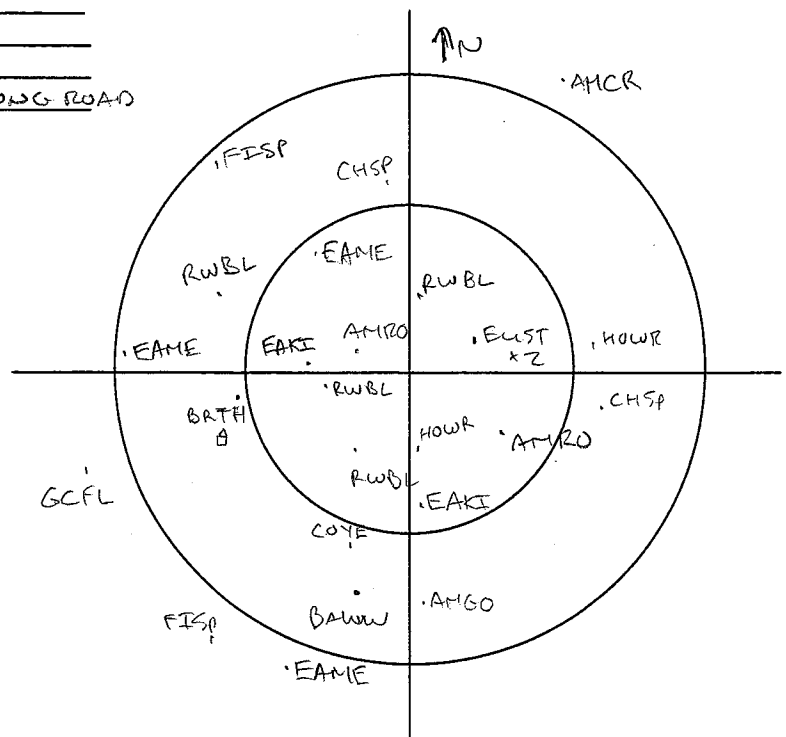
Point Count Name: BB 27
UTM: 365982 4906927 - NEW
Start Time: 7:29 - 7:39
Habitat: HAY FIELDS / HERDS

Species	<50m	>100m	<100m



Point Count Name: BB 28
UTM: 366110 4906645 - NEW
Start Time: 7:42 - 7:52
Habitat: HAY FIELDS (SOME REGEN WOODS ALONG ROAD)

Species	<50m	>100m	<100m

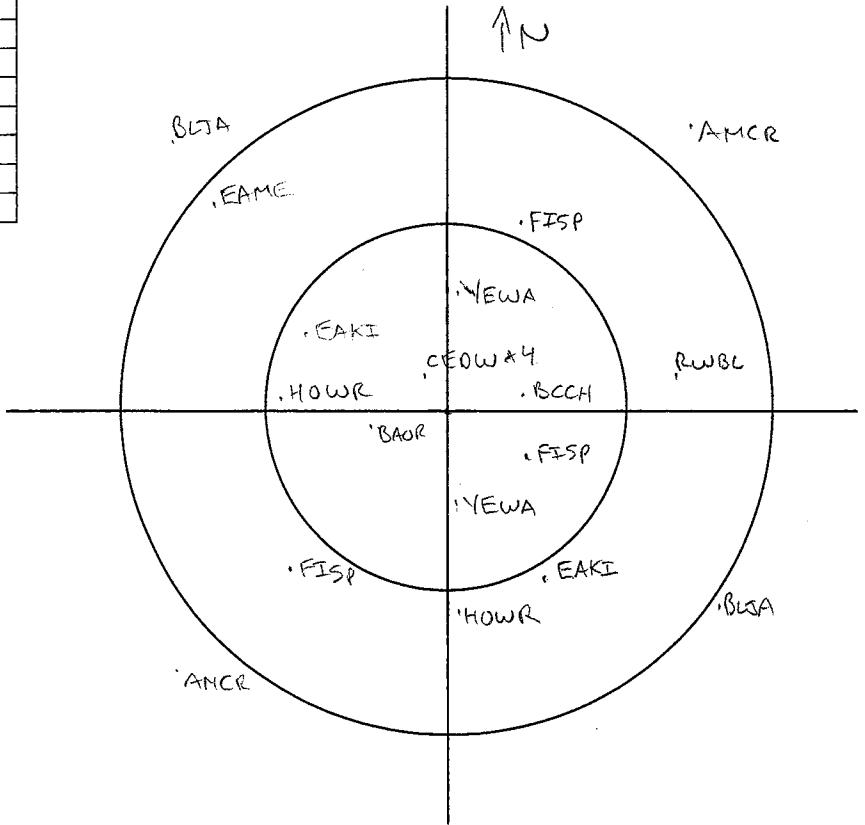


Breeding Bird Survey

Project Name:		Project Number:	
Crew Leader:		Observers:	
Date: JUNE 16, 2011	Start Time:		End Time:
Weather:	Temperature:	Wind:	Precipitation:

Point Count Name: BS29
 UTM: 366254 4906363 - NEW
 Start Time: 7:55 - 8:05
 Habitat: ROADSIDE - YOUNG/REGROW WOODS (DECIDUOUS)
HAY FIELDS TO NORTH

Species	<50m	>100m	<100m



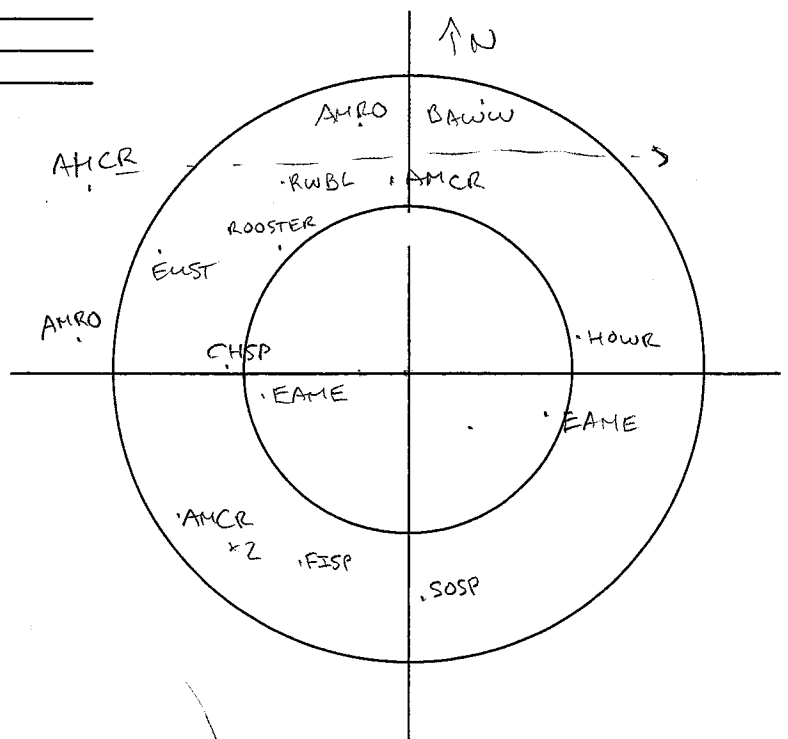
Project Number:
Survey Date:



AMEC Earth & Environmental
160 Traders Blvd East, Mississauga, ON L4Z 3K7
Tel: (905) 568-2929
Cell: (416) 459-6228
Fax: (905) 568-1686

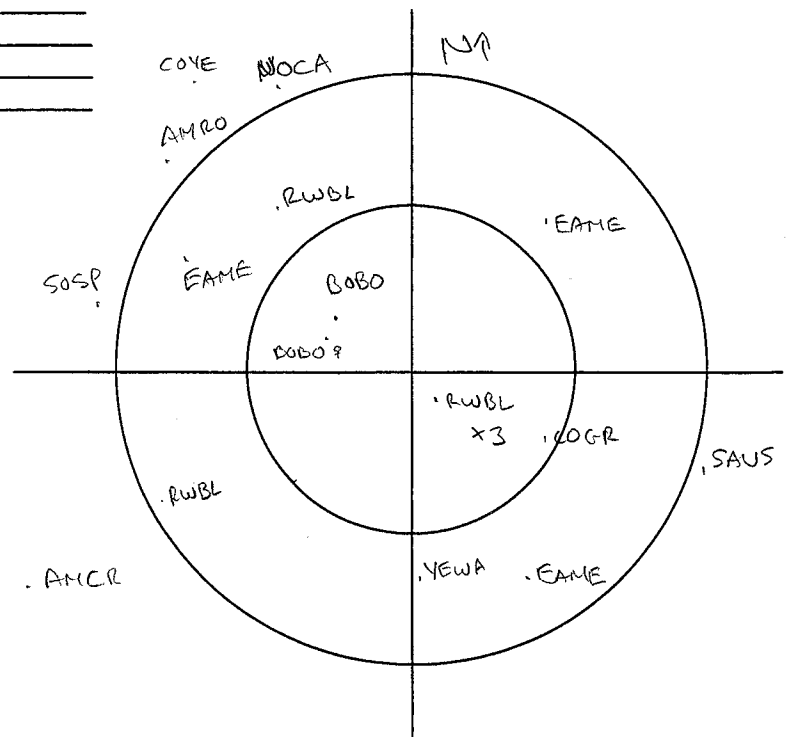
Point Count Name: BB23
UTM: 366065 4905988 - NEW
Start Time: 8:10 - 8:20
Habitat: HAY FIELDS / WOODLAND MESH

Species	<50m	>100m	<100m



Point Count Name: BB32
UTM: 366815 4908258 - NEW
Start Time: 8:33 - 8:43
Habitat: HAY FIELDS & HEDGES

Species	<50m	>100m	<100m



- ONE FEMALES SEEN



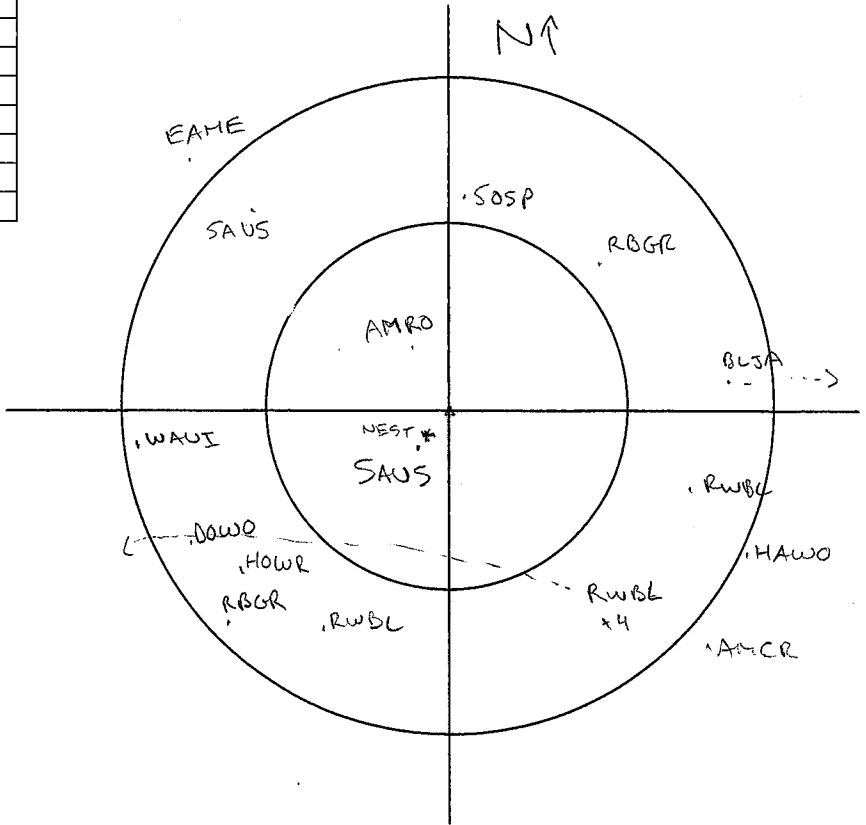


Breeding Bird Survey

Project Name:		Project Number:	
Crew Leader:		Observers:	
Date: JUNE 16, 2011	Start Time:		End Time:
Weather:	Temperature:	Wind:	Precipitation:

Point Count Name: BB 31
 UTM: 366814 4908565
 Start Time: 8:49 - 8:59
 Habitat: HAY FIELD / MOWED FIELD (NOT HAY)
HEDGES / NEARBY WOODS

Species	<50m	>100m	<100m



Project Number:
Survey Date:



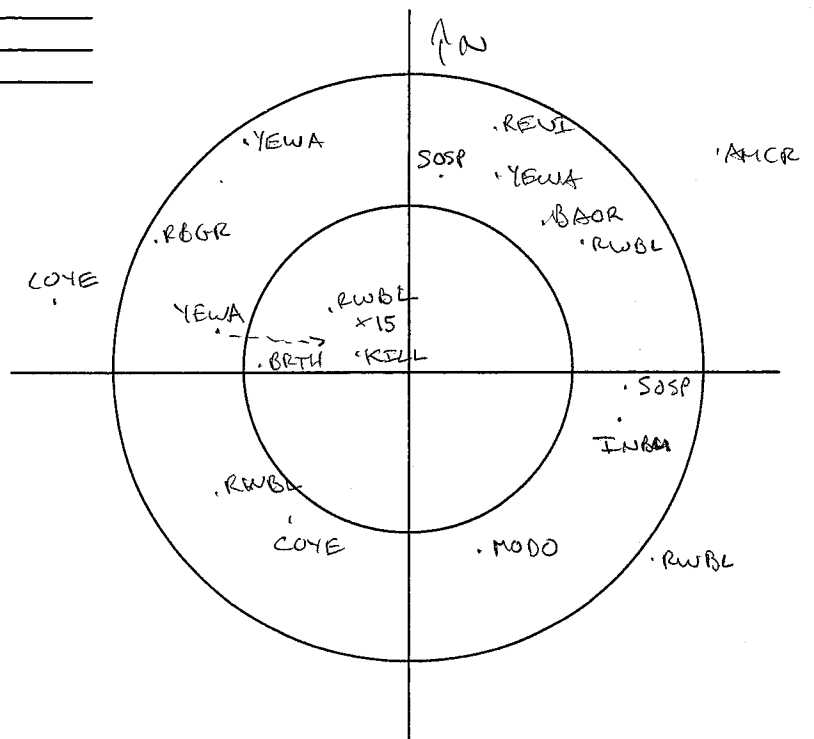
AMEC Earth & Environmental
160 Traders Blvd East, Mississauga, ON L4Z 3K7
Tel: (905) 568-2929
Cell: (416) 459-6228
Fax: (905) 568-1686

Point Count Name: BB30
UTM: 366799 4908846 -NEW
Start Time 9:04 - 9:14
Habitat: SOY FIELD / HEDGES

HAY FIELD TO SOUTH

Species	<50m	>100m	<100m

- LOTS OF BIRDS NESTING AND/OR CALLING FROM HEDGE ROW

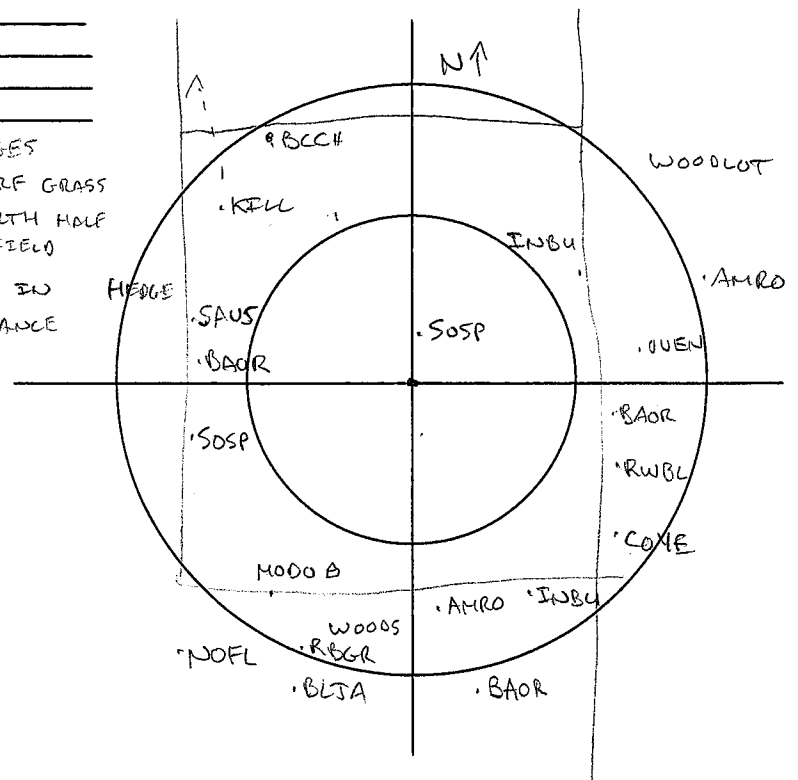


Point Count Name: BB33
UTM: 367079 4908699
Start Time 9:21 - 9:31
Habitat: OLD FIELD - FEW GRASSES - NOT HAY

SURROUNDED BY WOODLANDS + HEDGES

Species	<50m	>100m	<100m

- TURF GRASS NORTH HALF OF FIELD
- HAY IN DISTANCE

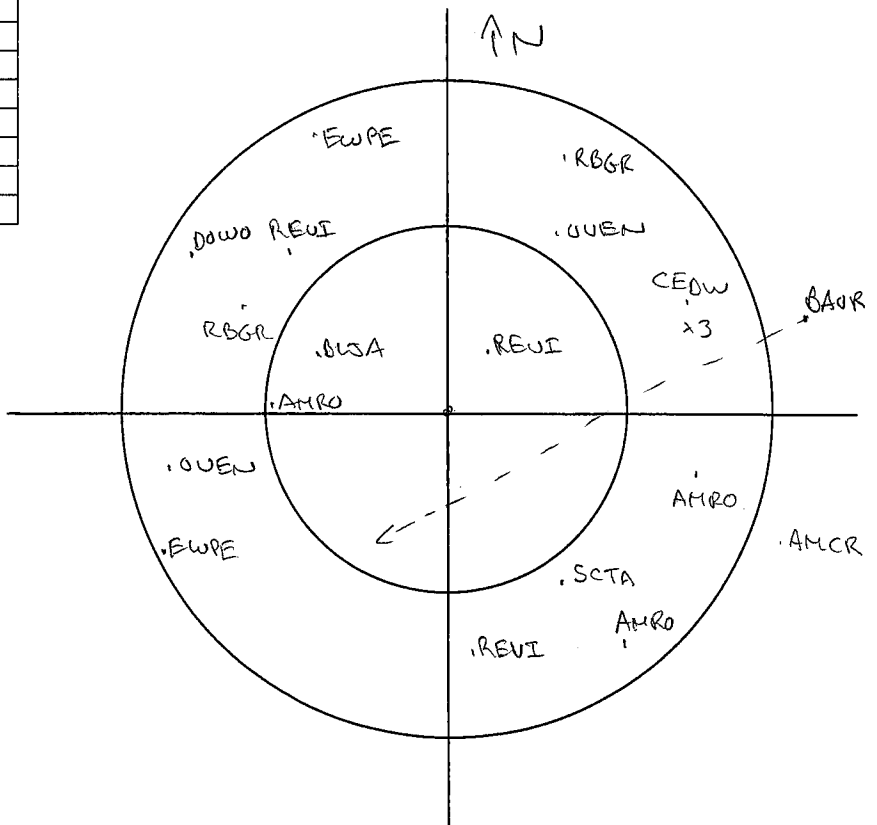


Breeding Bird Survey

Project Name:		Project Number:	
Crew Leader:		Observers:	
Date: JUNE 16, 2011	Start Time:		End Time:
Weather:	Temperature:	Wind:	Precipitation:

Point Count Name: BB35
 UTM: 367363 4908849
 Start Time 9:42 - 9:52
 Habitat: MATURE DECID. FOREST - MAPLE/BEECH
 SOME TREE CUTTING EVIDENT - VERY RECENT

Species	<50m	>100m	<100m



Project Number:
Survey Date:

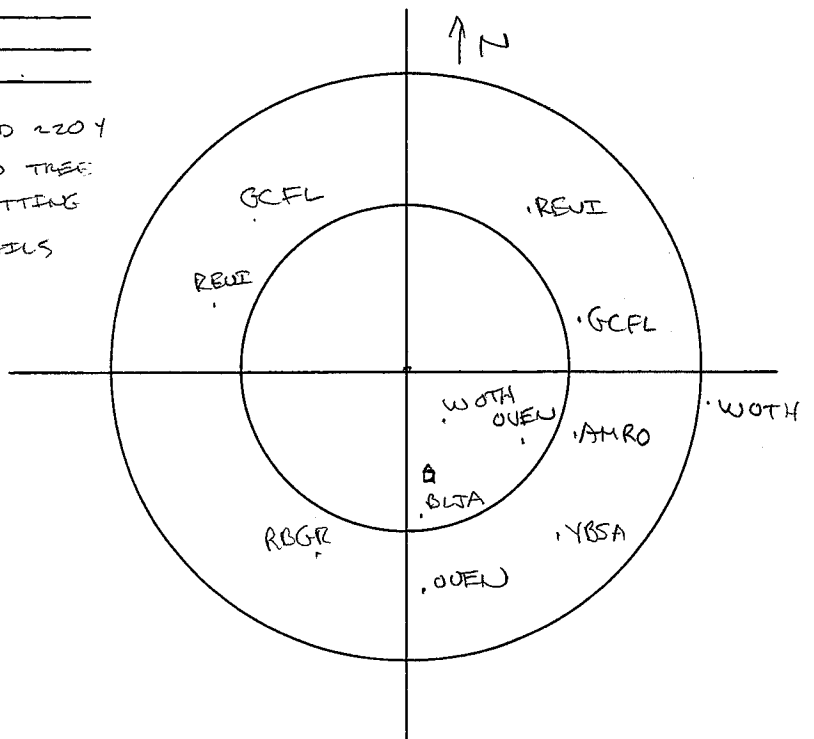


AMEC Earth & Environmental
160 Traders Blvd East, Mississauga, ON L4Z 3K7
Tel: (905) 568-2929
Cell: (416) 459-6228
Fax: (905) 568-1686

Point Count Name: BB41
UTM: 3671673 4908848 - NEW
Start Time 10:03 - 10:13
Habitat: DECIDUOUS FOREST - MIXED-AGED
MAPLE/ASH / IRONWOOD

Species	<50m	>100m	<100m

- OLD ~20 Y
AGO TREE
CUTTING
- TRAILS

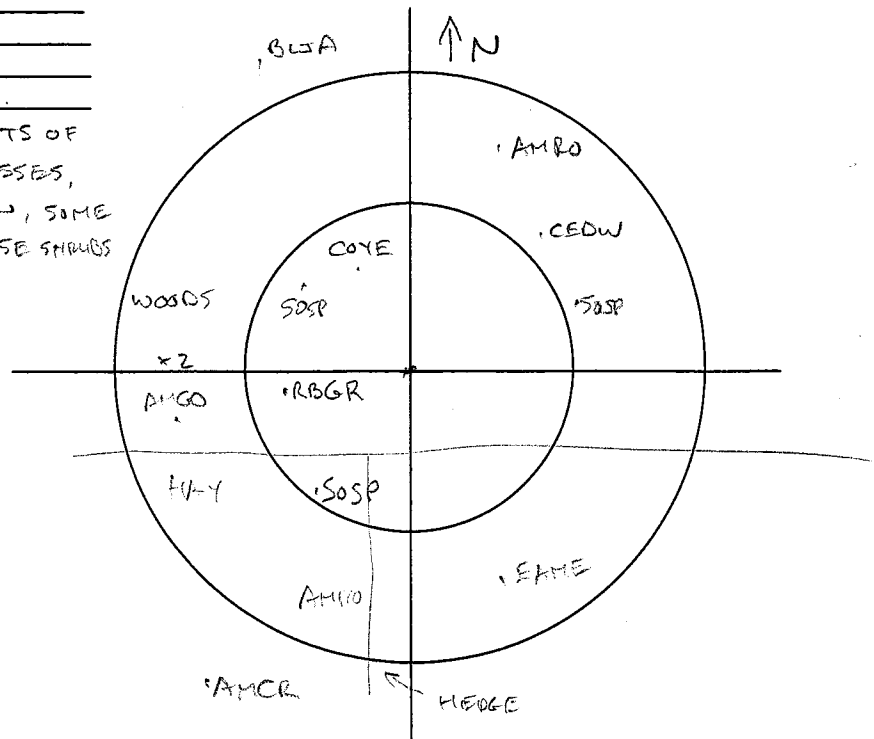


Point Count Name: BB36
UTM: 367372 4908533
Start Time 10:30 - 10:40
Habitat: YOUNG DECID FOREST - ASH DOMIN.

HAY FIELD TO SOUTH

Species	<50m	>100m	<100m

- LOTS OF
GRASSES,
OPEN, SOME
DENSE SHRUBS

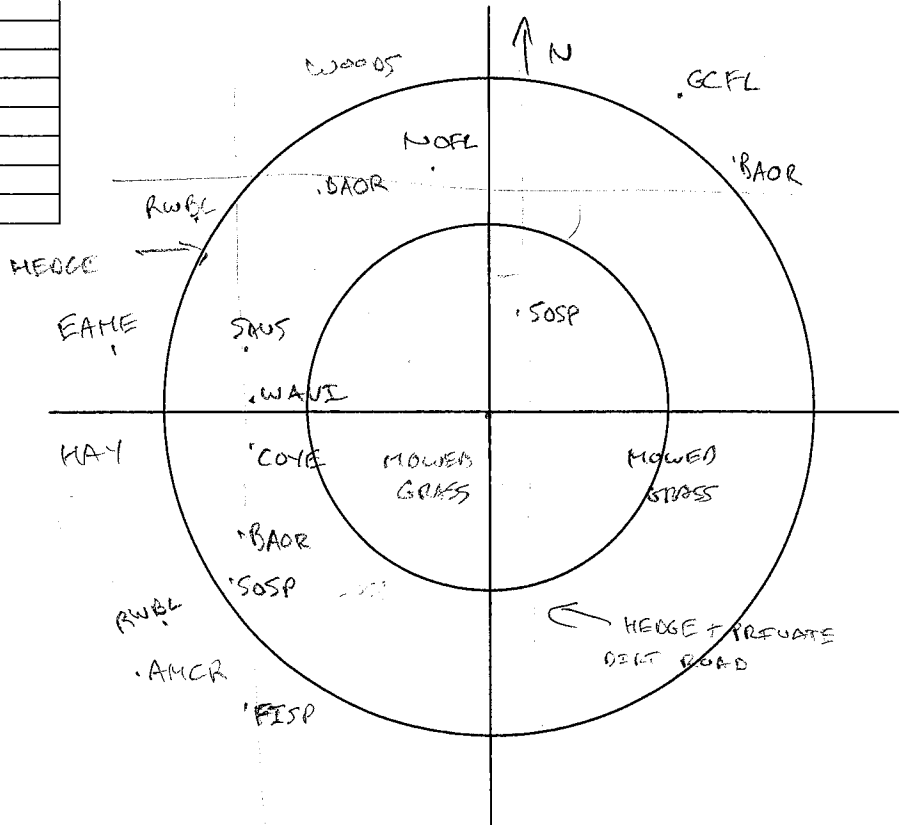


Breeding Bird Survey

Project Name:		Project Number:	
Crew Leader:		Observers:	
Date: <u>JUNE 16, 2011</u>	Start Time:		End Time:
Weather:	Temperature:	Wind:	Precipitation:

Point Count Name: BB34
 UTM: 367082 4908403
 Start Time 10:49 - 10:59
 Habitat: MOWED GRASS SURROUNDED BY WOODLAND
AND HEDGES - SOME WAY WEST

Species	<50m	>100m	<100m



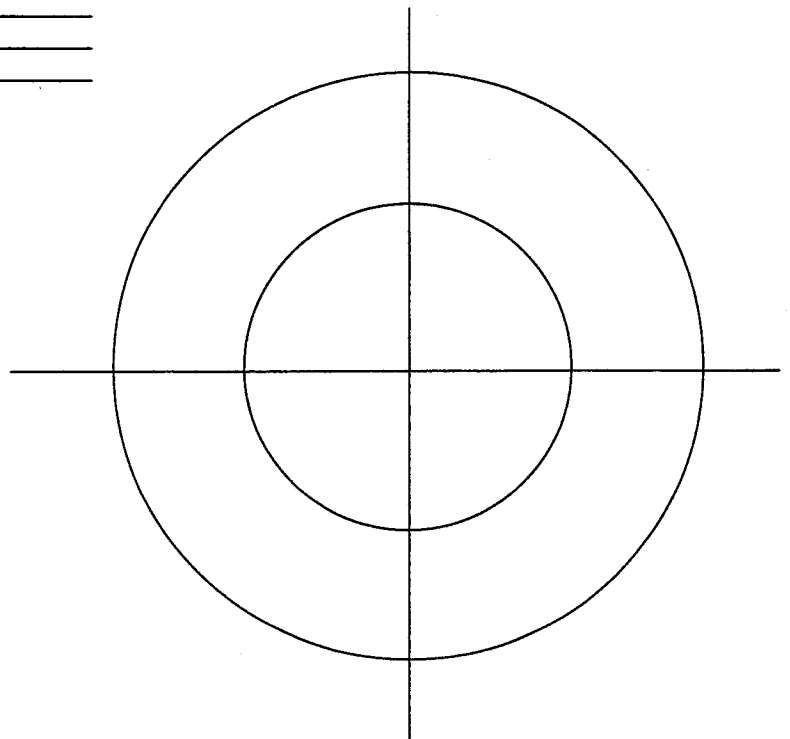
Project Number: _____
Survey Date: _____



AMEC Earth & Environmental
160 Traders Blvd East, Mississauga, ON L4Z 3K7
Tel: (905) 568-2929
Cell: (416) 459-6228
Fax: (905) 568-1686

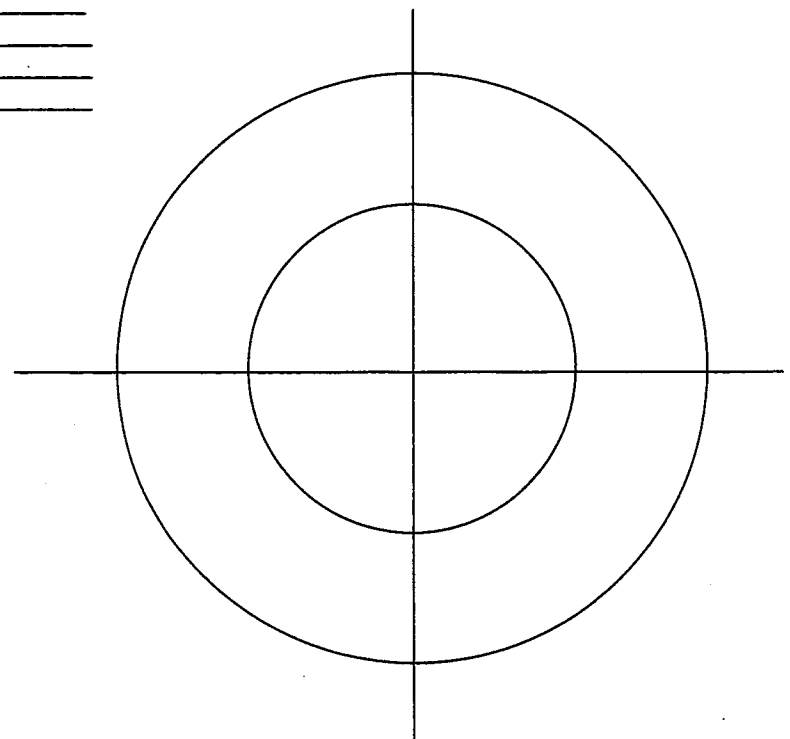
Point Count Name: _____
UTM: _____
Start Time _____
Habitat: _____

Species	<50m	>100m	<100m



Point Count Name: _____
UTM: _____
Start Time _____
Habitat: _____

Species	<50m	>100m	<100m

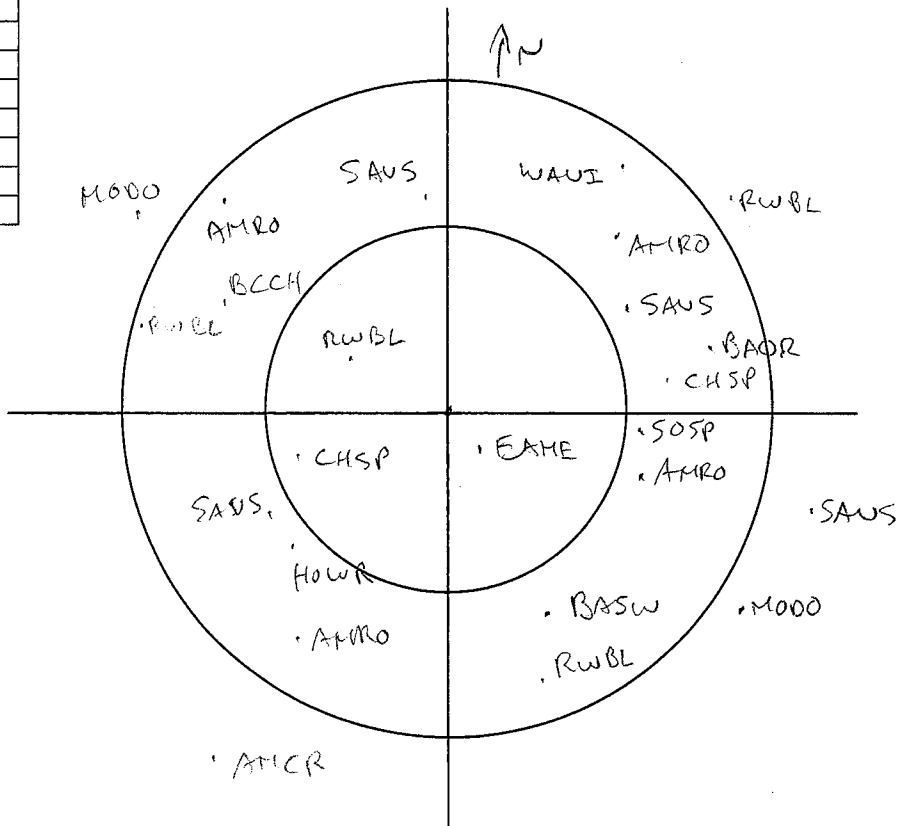


Breeding Bird Survey

Project Name: <u>SAMSUNG SOLAR - KINGSTON</u>		Project Number: _____	
Crew Leader: <u>JEFF BALSODUN</u>		Observers: <u>JEFF BALSODUN + TRACY SHUTE</u>	
Date: <u>JUNE 18, 2011</u>	Start Time: <u>4:51</u>	End Time: _____	
Weather: <u>FOG TO START, THEN CLEAR</u> w/	Temperature: _____	Wind: <u>1-2</u>	Precipitation: <u>1-2</u>

Point Count Name: BB79
 UTM: 368696 4908096
 Start Time: 4:51 - 5:01
 Habitat: ROADSIDE - SURROUNDED BY WOOD EDGES / HEDGES / MOWED FIELD

Species	<50m	>100m	<100m



✓

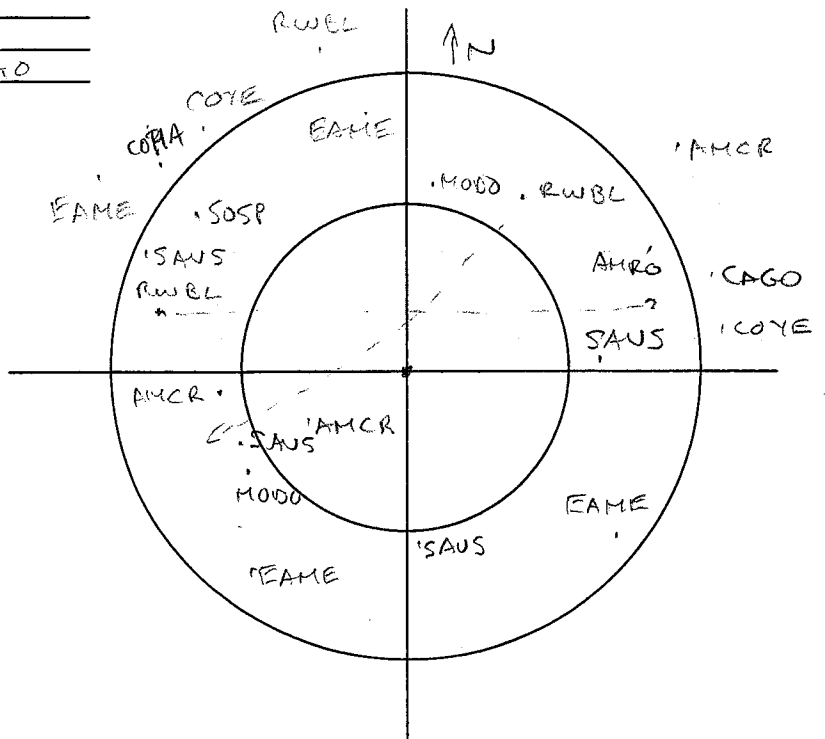
Project Number:
Survey Date:



AMEC Earth & Environmental
160 Traders Blvd East, Mississauga, ON L4Z 3K7
Tel: (905) 568-2929
Cell: (416) 459-6228
Fax: (905) 568-1686

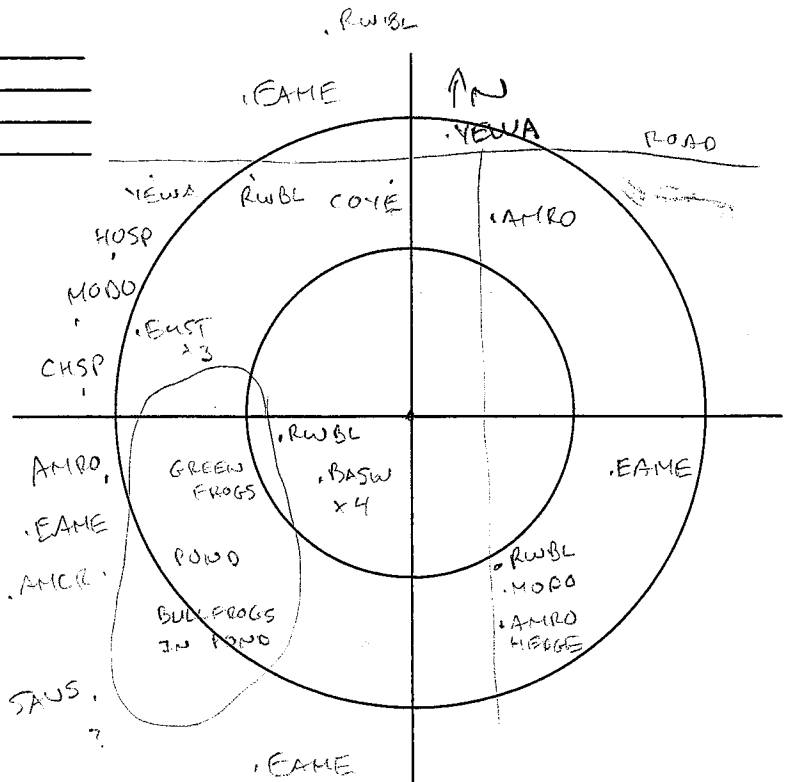
Point Count Name: BB68
UTM: 368100 4908080
Start Time: 5:06 - 5:16
Habitat: MOWED FIELD / COW PASTURE TO SOUTH

Species	<50m	>100m	<100m



Point Count Name: BB61
UTM: 367776 4907934
Start Time: 5:28 - 5:38
Habitat: MAY FIELDS, POND, HOUSE

Species	<50m	>100m	<100m

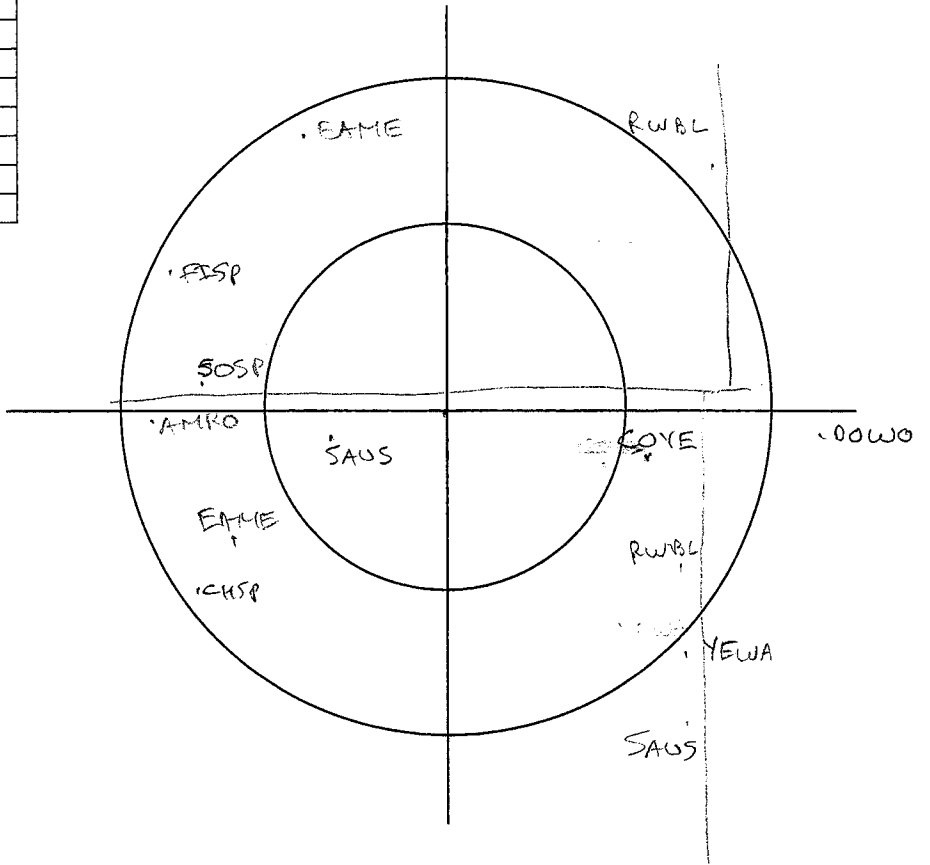


Breeding Bird Survey

Project Name:		Project Number:	
Crew Leader:		Observers:	
Date: JUNE 18, 2011	Start Time:		End Time:
Weather:	Temperature:	Wind:	Precipitation:

Point Count Name: BB62
 UTM: _____
 Start Time 5:50 - 6:00
 Habitat: HAY FIELDS + PASTURES

Species	<50m	>100m	<100m



✓

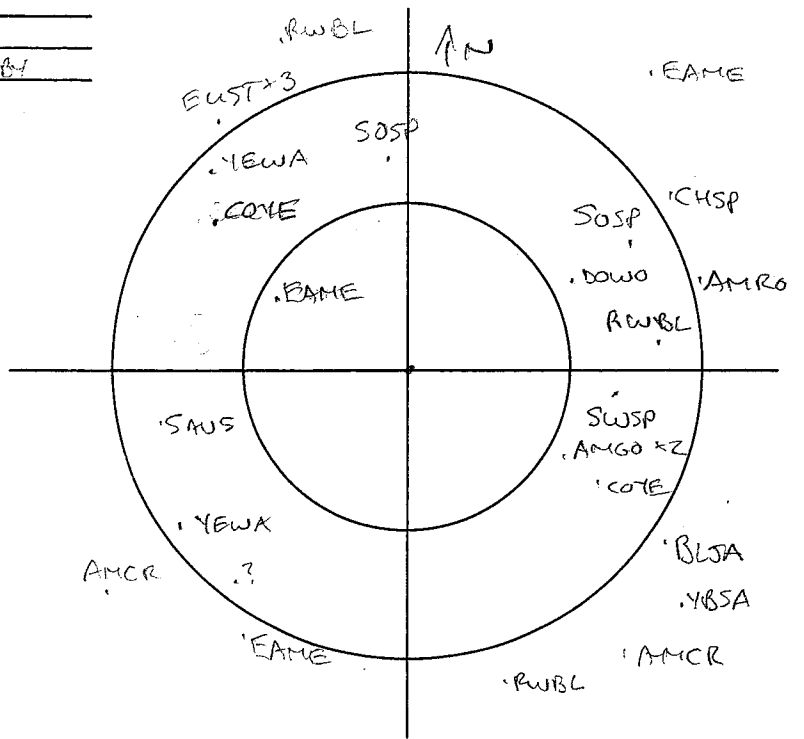
Project Number:
Survey Date:



AMEC Earth & Environmental
160 Traders Blvd East, Mississauga, ON L4Z 3K7
Tel: (905) 568-2929
Cell: (416) 459-6228
Fax: (905) 568-1686

Point Count Name: BB63
UTM: _____
Start Time 6:05 - 6:15
Habitat: HAY FIELD / WOODLAND NEARBY

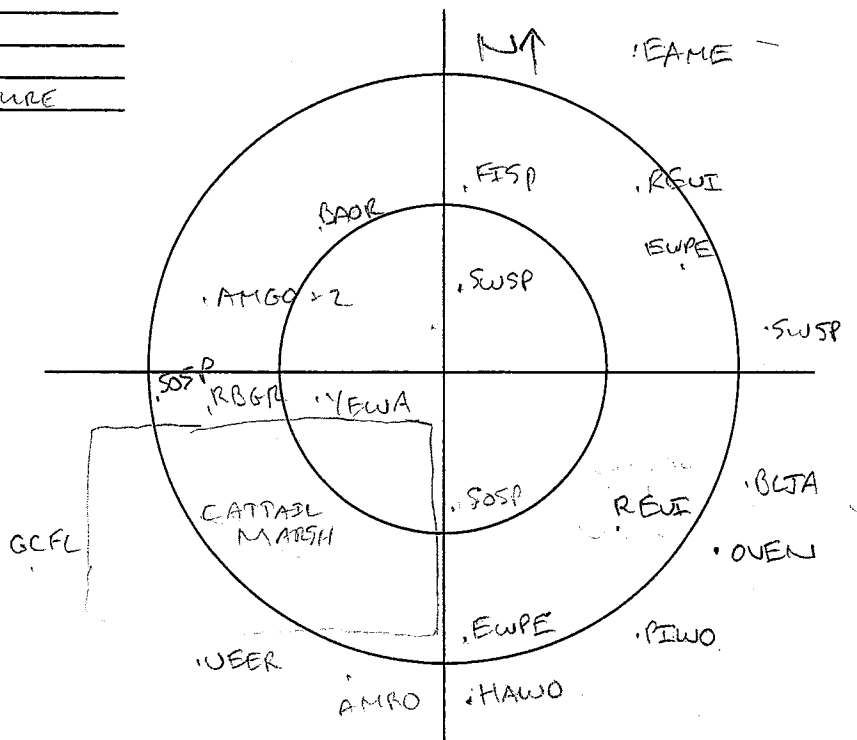
Species	<50m	>100m	<100m



Point Count Name: BB64
UTM: 367805 4907124 - NEW
Start Time 6:25 - 6:35
Habitat: DECIDUOUS WETLAND - MATURE
HAY FIELDS IN DISTANCE

Species	<50m	>100m	<100m

CULLFROGS + GREEN FROGS
IN MARSH

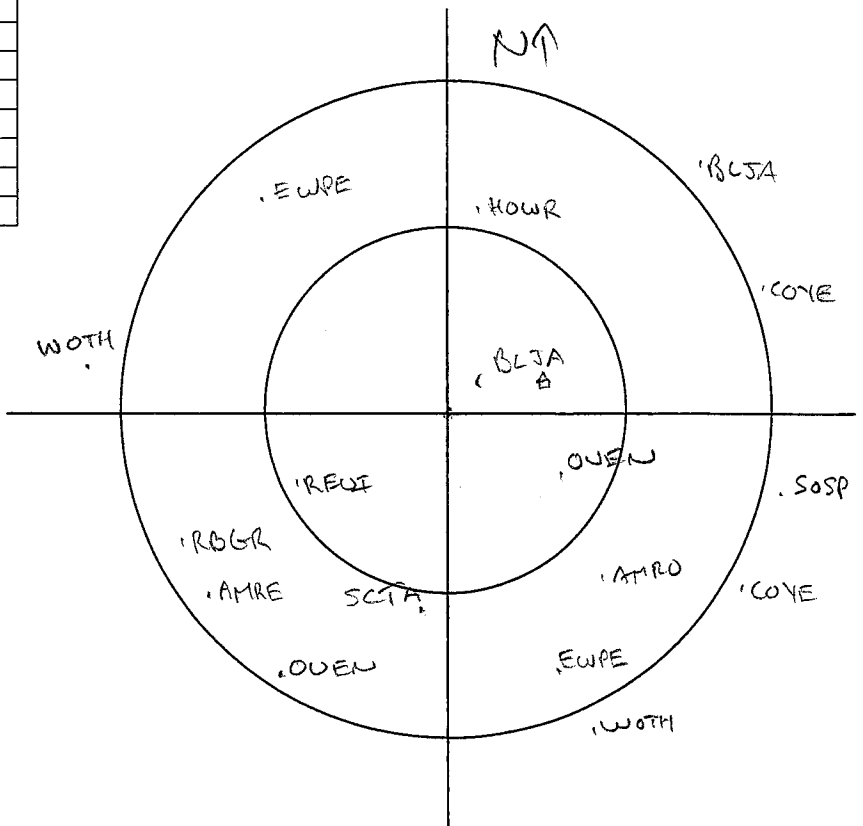


Breeding Bird Survey

Project Name:		Project Number:	
Crew Leader:		Observers:	
Date: <u>JUNE 18, 2011</u>	Start Time:		End Time:
Weather:	Temperature:	Wind:	Precipitation:

Point Count Name: BB65
 UTM: see map
 Start Time: 6:48 - 6:58
 Habitat: DECIDUOUS WOODLAND / WETLAND

Species	<50m	>100m	<100m



Project Number:
Survey Date:



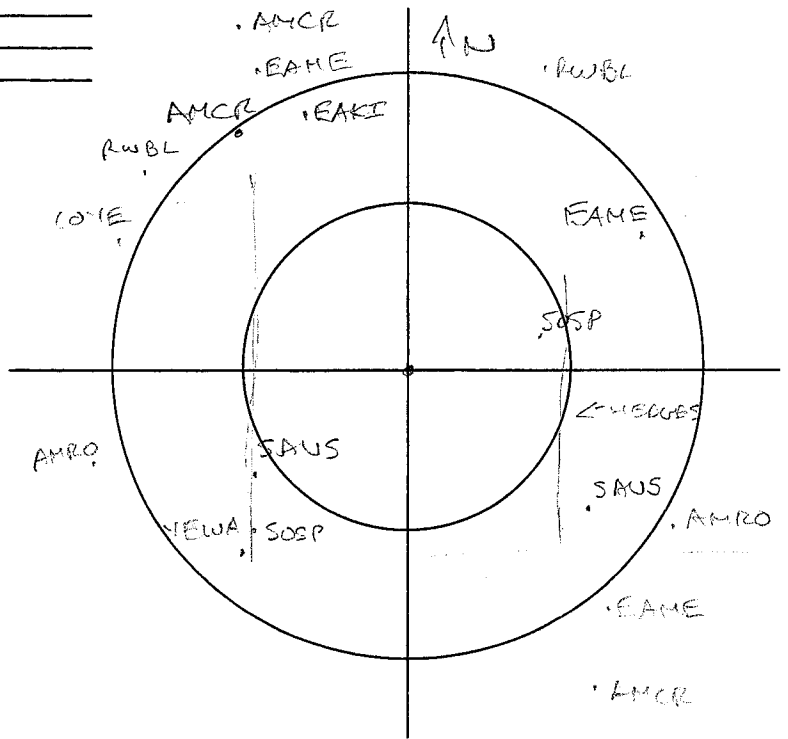
AMEC Earth & Environmental
160 Traders Blvd East, Mississauga, ON L4Z 3K7
Tel: (905) 568-2929
Cell: (416) 459-6228
Fax: (905) 568-1686

Point Count Name: BB67
UTM: SEE MAP
Start Time: 7:24 - 7:34
Habitat: MOWED FIELD - NOT HAY

SOME HAY SOUTH + EAST

Species	<50m	>100m	<100m

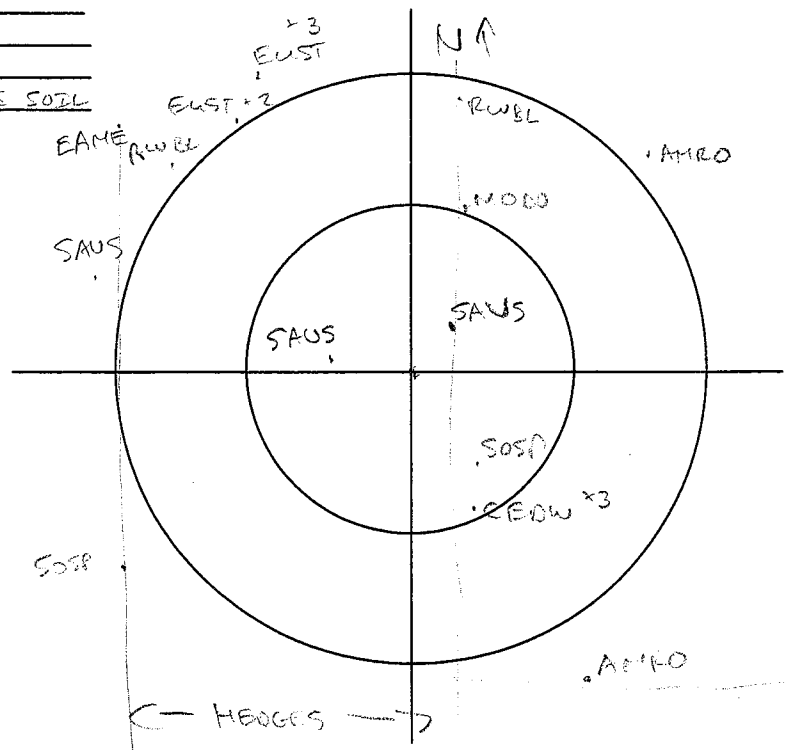
LIMITED HABITAT FOR BIRDS
(AND OTHER WILDLIFE)



Point Count Name: BB72
UTM:
Start Time: 7:41 - 7:51
Habitat: WEEDY FIELD - NOT HAY - SOME BARE SOIL

MOWED GRASS - NOT HAY

Species	<50m	>100m	<100m

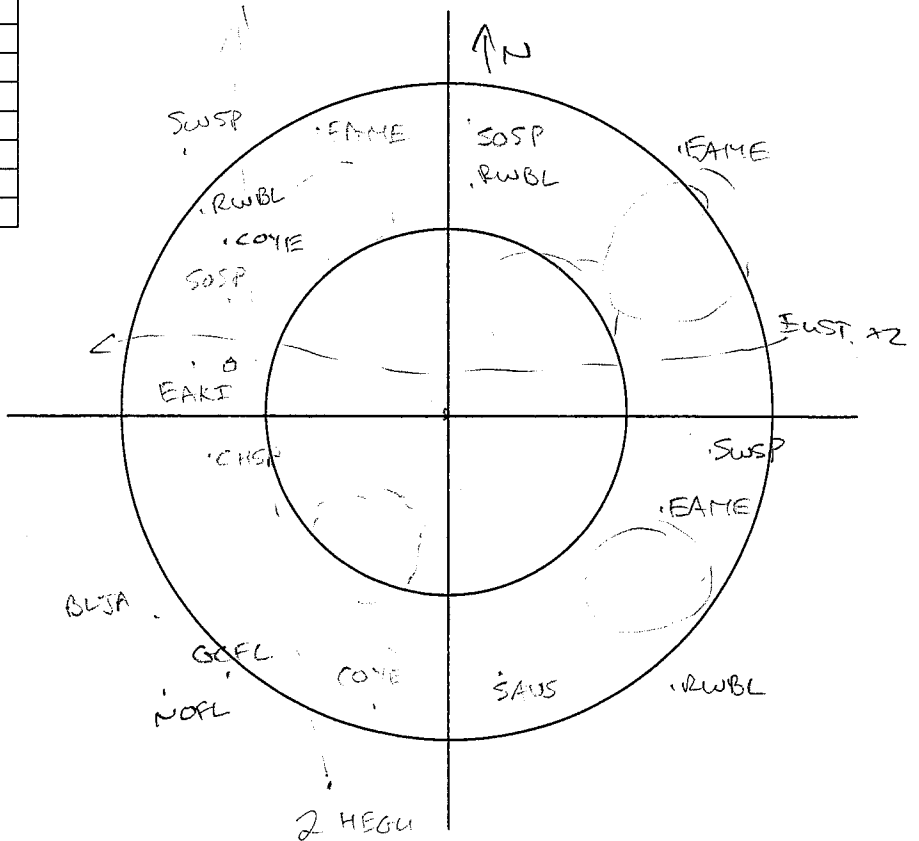


Breeding Bird Survey

Project Name:		Project Number:	
Crew Leader:		Observers:	
Date: JUNE 18, 2011	Start Time:		End Time:
Weather:	Temperature:	Wind:	Precipitation:

Point Count Name: RB66
 UTM: _____
 Start Time: 7:06 - 7:16
 Habitat: HAY FIELD, HERB / WOODLAND

Species	<50m	>100m	<100m



Project Number:
Survey Date:

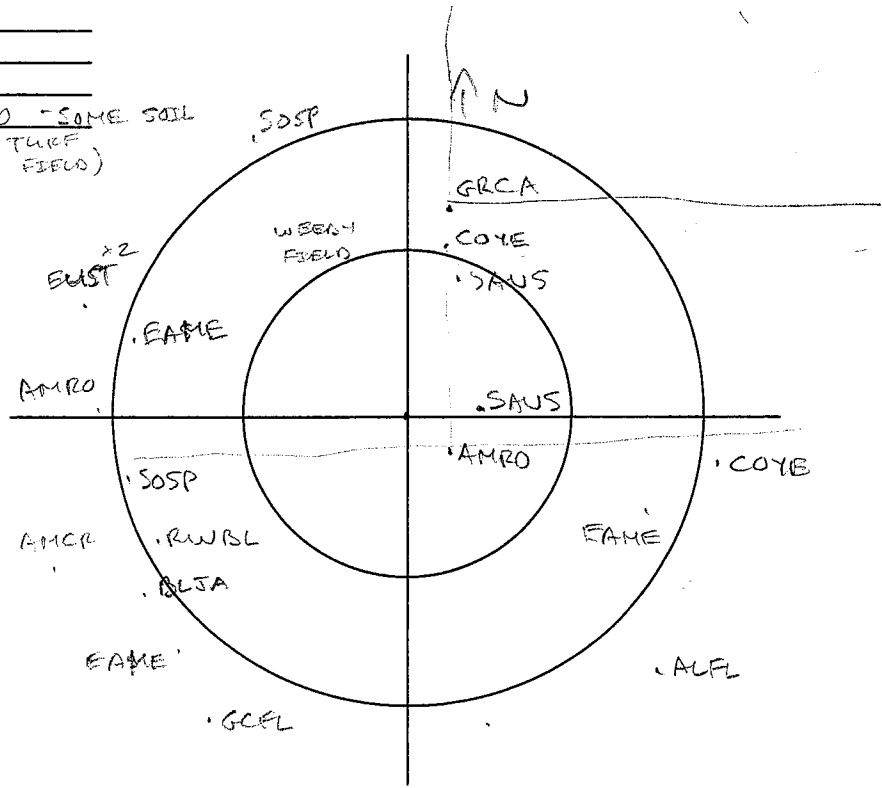


AMEC Earth & Environmental
160 Traders Blvd East, Mississauga, ON L4Z 3K7
Tel: (905) 568-2929
Cell: (416) 459-6228
Fax: (905) 568-1686

Point Count Name: BB73
UTM: SEE MAP
Start Time: 7:55 - 8:05
Habitat: MIX HAY FIELD / WEEDY FIELD - SOME SOIL
(POSSIBLY OLD TURF FIELD)

Species	<50m	>100m	<100m

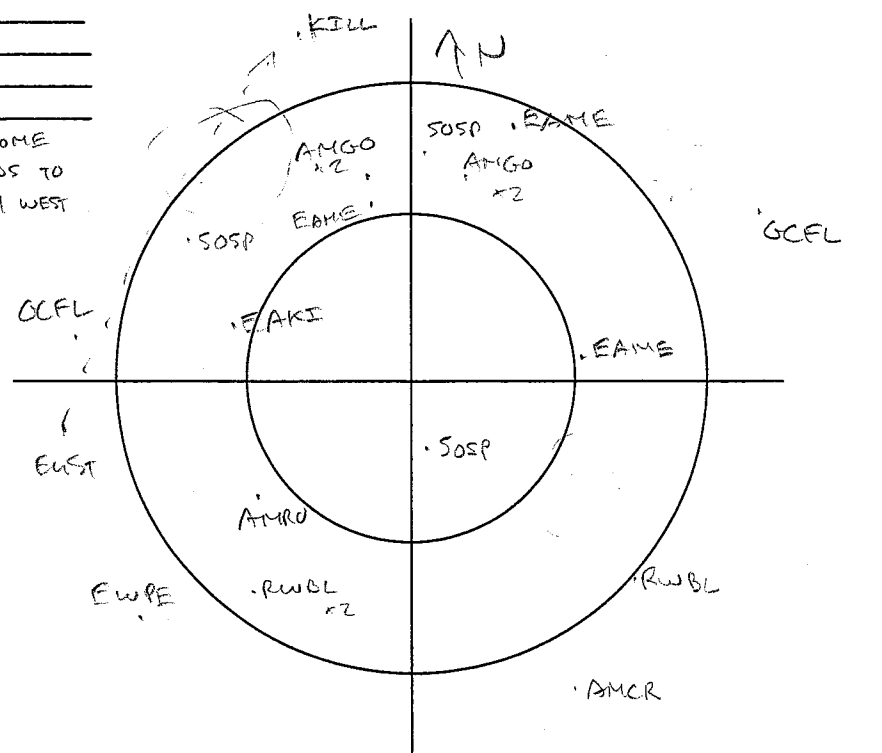
LIMITED HABITAT FOR BIRDS
AND OTHER WILDLIFE



Point Count Name: BB74
UTM: SEE MAP
Start Time: 8:12 - 8:22
Habitat: OLD FIELN - TALL GRASSES - SOME
SCATTERED TREES / SHRUBS - REGEN - SOME

Species	<50m	>100m	<100m

WOODS TO
SOUTH WEST

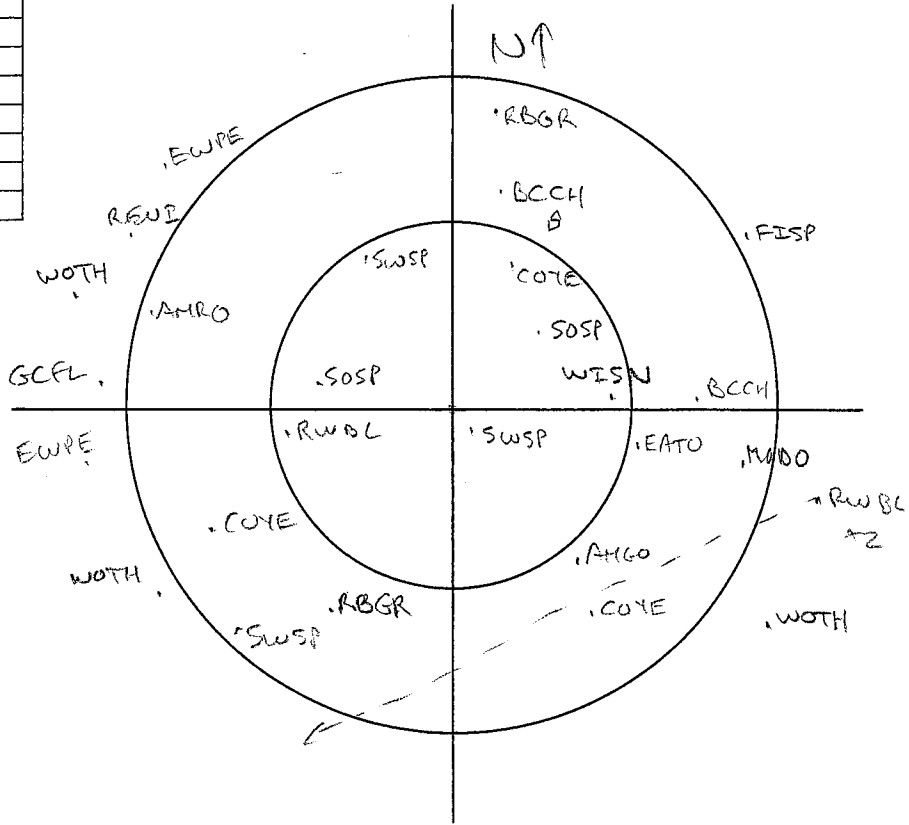


Breeding Bird Survey

Project Name:		Project Number:	
Crew Leader:		Observers:	
Date: JUNE 18 / 2011	Start Time:		End Time:
Weather:	Temperature:	Wind:	Precipitation:

Point Count Name: BB 75
 UTM: SEE MAP
 Start Time: 8:30 - 8:40
 Habitat: WET MEADOW / DECID. SWAMP
SOME OLD FIELD

Species	<50m	>100m	<100m



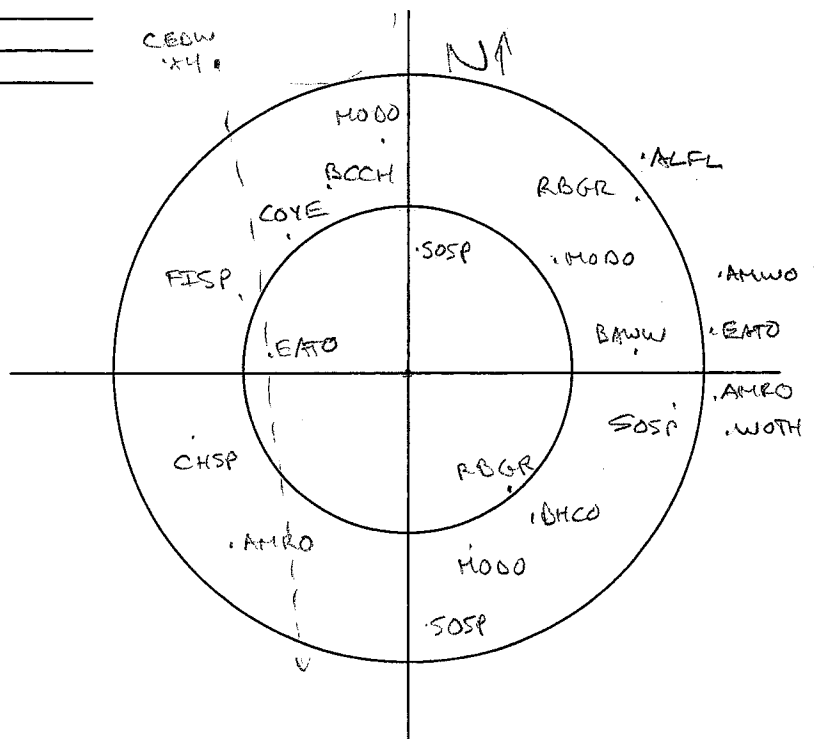
Project Number:
Survey Date:



AMEC Earth & Environmental
160 Traders Blvd East, Mississauga, ON L4Z 3K7
Tel: (905) 568-2929
Cell: (416) 459-6228
Fax: (905) 568-1686

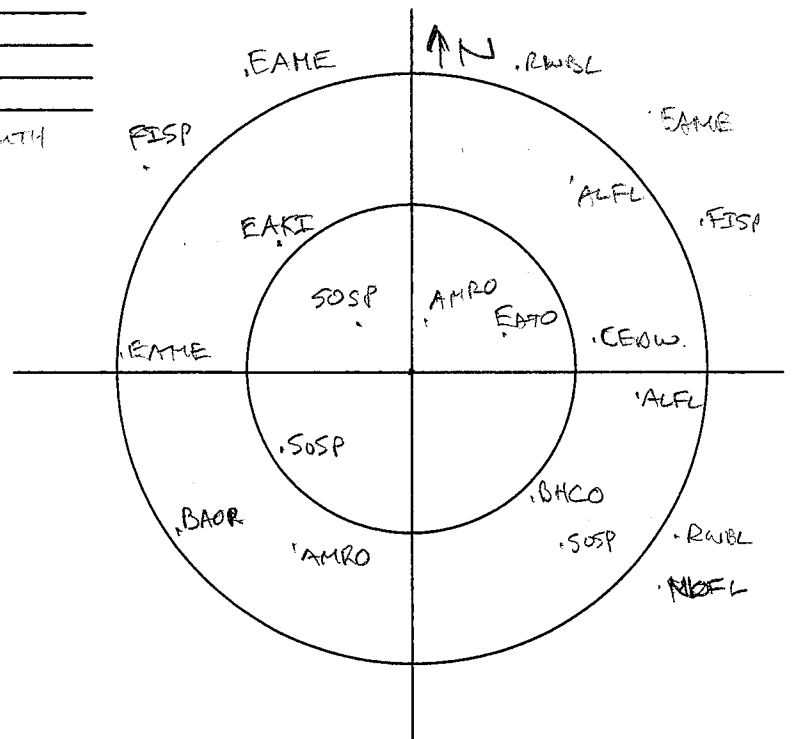
Point Count Name: BB76
UTM: SEE MAP
Start Time: 8:47 - 8:57
Habitat: MIXED BROWN + WET MEADOW
HAY FEEDS TO NORTH

Species	<50m	>100m	<100m



Point Count Name: BB77
UTM: SEE MAP
Start Time: 9:06 - 9:16
Habitat: OLD FIELD w/ BROWN TREES
SOME HAY TO NORTH / TREES TO SOUTH

Species	<50m	>100m	<100m

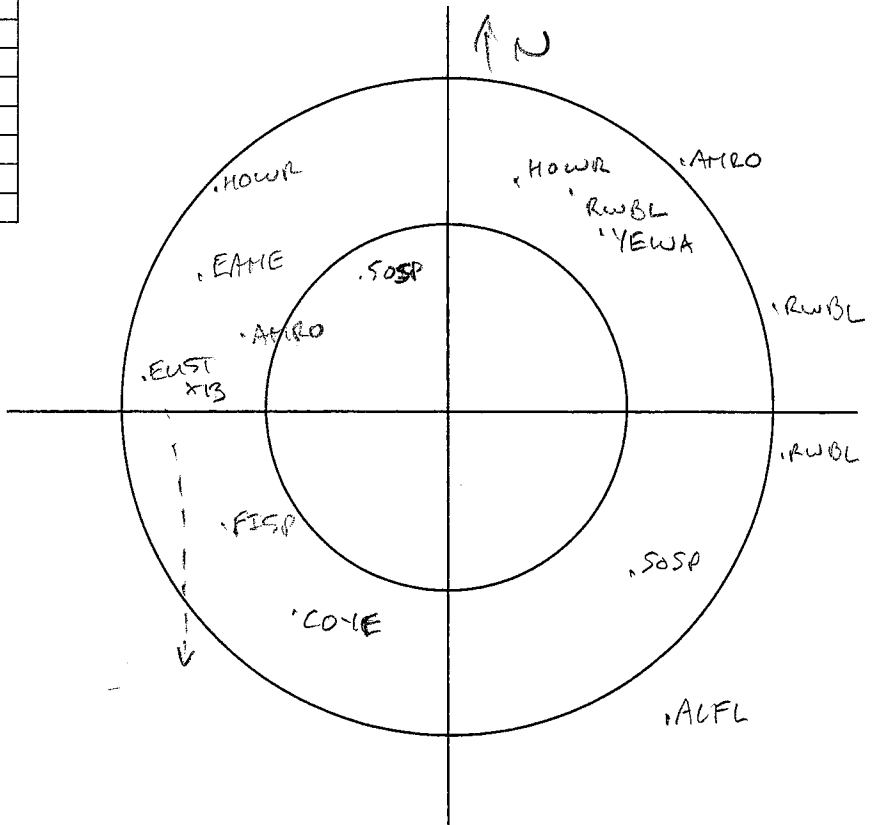


Breeding Bird Survey

Project Name:		Project Number:	
Crew Leader:		Observers:	
Date: JUNE 18, 2011	Start Time:		End Time:
Weather:	Temperature:	Wind:	Precipitation:

Point Count Name: BO78
 UTM: SEE MAP
 Start Time: 9:26 - 9:36
 Habitat: HAY FIELD / SURROUNDED BY HEDGES
(VERY TALL GRASS)

Species	<50m	>100m	<100m



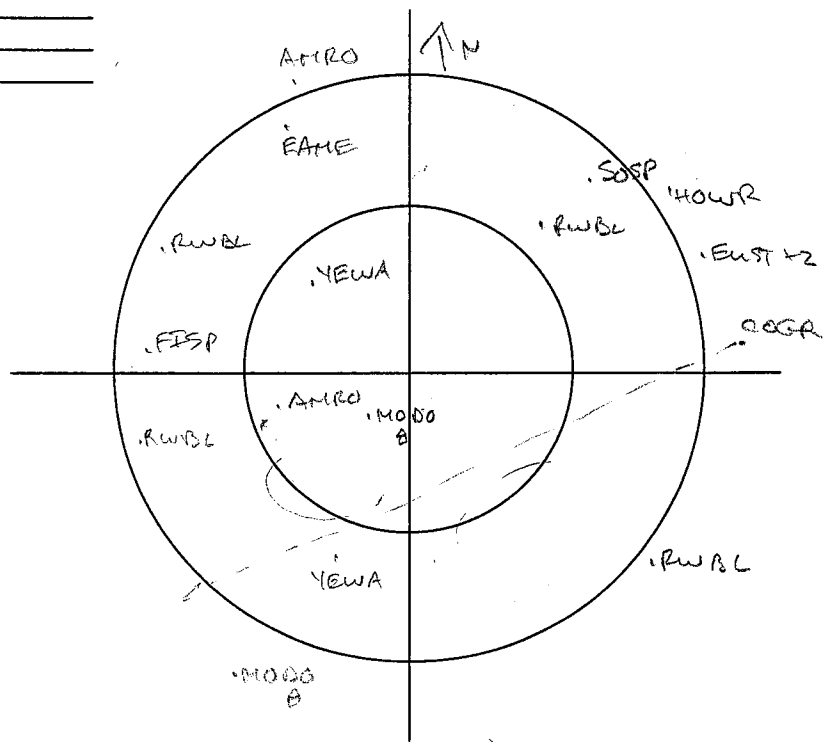
Project Number:
Survey Date:



AMEC Earth & Environmental
160 Traders Blvd East, Mississauga, ON L4Z 3K7
Tel: (905) 568-2929
Cell: (416) 459-6228
Fax: (905) 568-1686

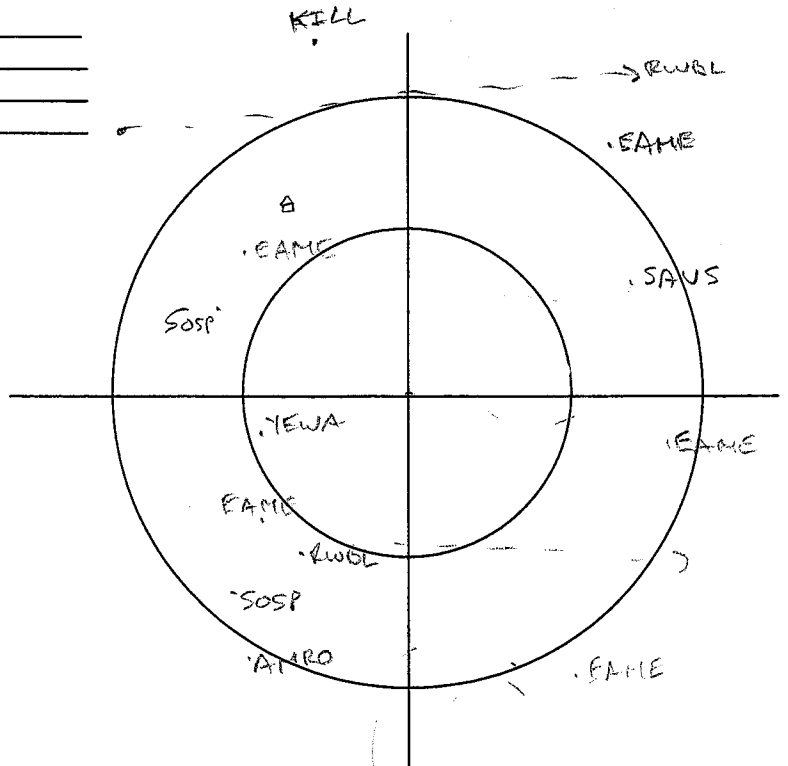
Point Count Name: BB71
UTM: 368395 4908246 - New
Start Time: 9:48 - 9:58
Habitat: MAY FIELD / HEDGES

Species	<50m	>100m	<100m



Point Count Name: BB70
UTM: _____
Start Time: 10:04 - 10:14
Habitat: MAY FIELDS / HEDGES

Species	<50m	>100m	<100m

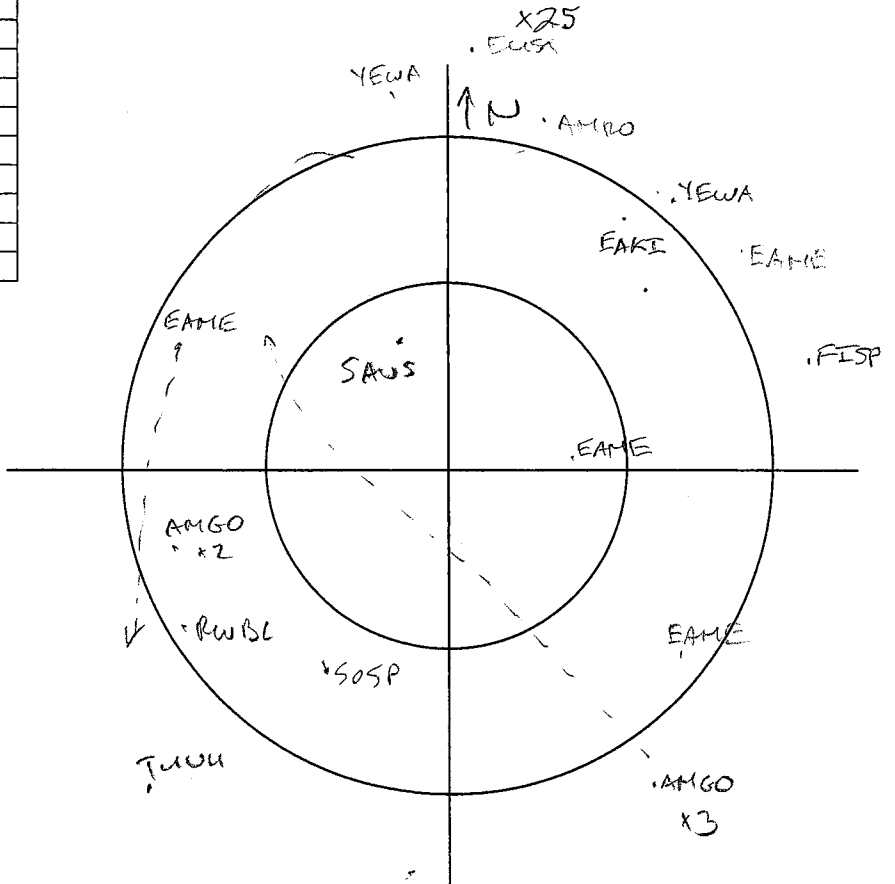


Breeding Bird Survey

Project Name:		Project Number:	
Crew Leader:		Observers:	
Date: <u>JUNE 18 / 2011</u>	Start Time:		End Time:
Weather:	Temperature:	Wind:	Precipitation:

Point Count Name: BB69
 UTM: SEE MAP
 Start Time: 10:22 - 10:32
 Habitat: WATER FIELDS, SOME SCATTERED TREES + SHRUBS

Species	<50m	>100m	<100m



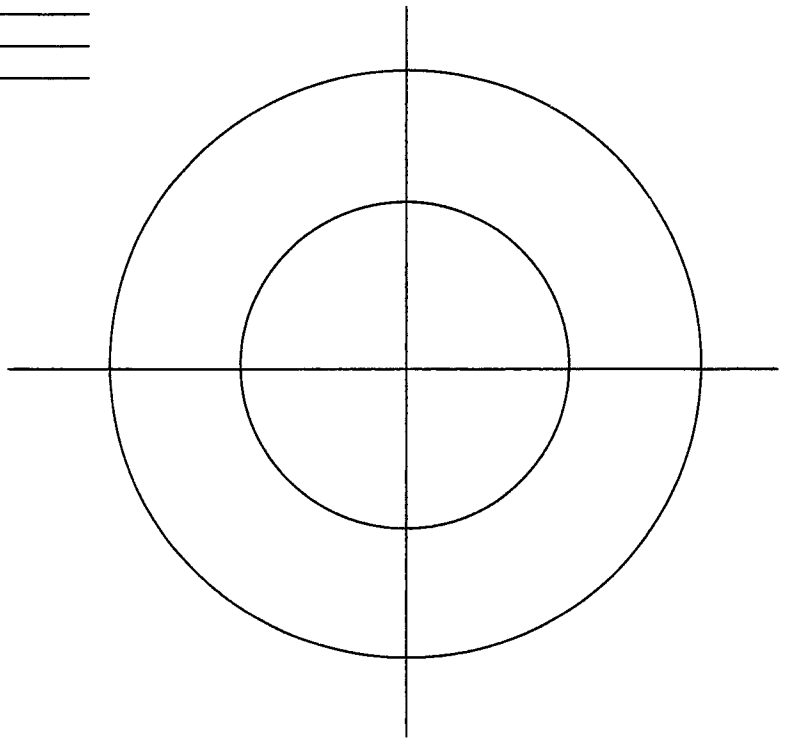
Project Number:
Survey Date:



AMEC Earth & Environmental
160 Traders Blvd East, Mississauga, ON L4Z 3K7
Tel: (905) 568-2929
Cell: (416) 459-6228
Fax: (905) 568-1686

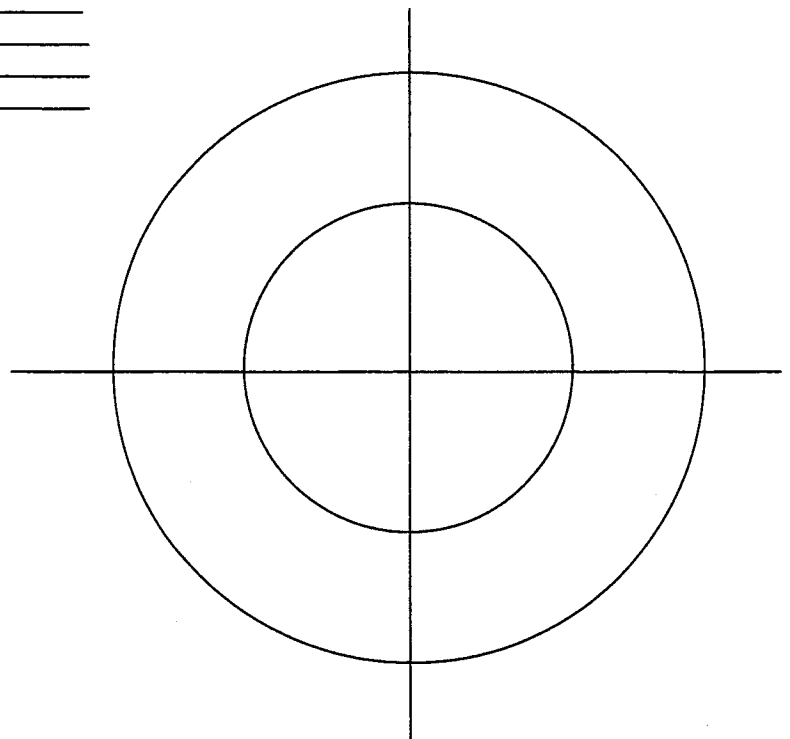
Point Count Name: _____
UTM: _____
Start Time _____
Habitat: _____

Species	<50m	>100m	<100m



Point Count Name: _____
UTM: _____
Start Time _____
Habitat: _____

Species	<50m	>100m	<100m



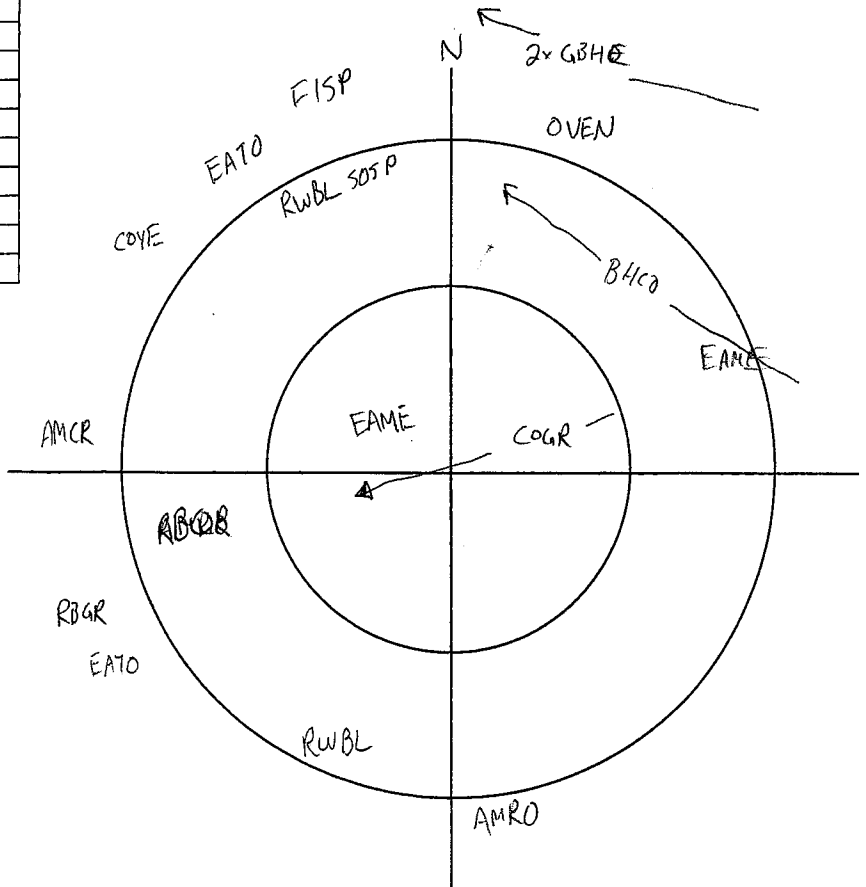
Breeding Bird Survey

Project Name: <u>Samsung</u>		Project Number:	
Crew Leader:		Observers: <u>Jon Pleizier</u>	
Date: <u>June 21, 2011</u>	Start Time: <u>05:00</u>	End Time: <u>10:30</u>	
Weather: <u>10% cloud cover</u>	Temperature: <u>15°C - 2</u>	Wind: <u>0-3</u>	Precipitation: <u>0</u>

Point Count Name: 102
 UTM: wpt 102
 Start Time: 05:10
 Habitat: Tall grass / hay field

Species	<50m	>100m	<100m
EAME	1	1	
AMRO		1	1
RWBL		11	
ROBO		11	
OVEN			1
SO3P		1	
EATO			11
RBGR			1
COYE			1
AMCR			1

FISP 1



Project Number:
Survey Date:



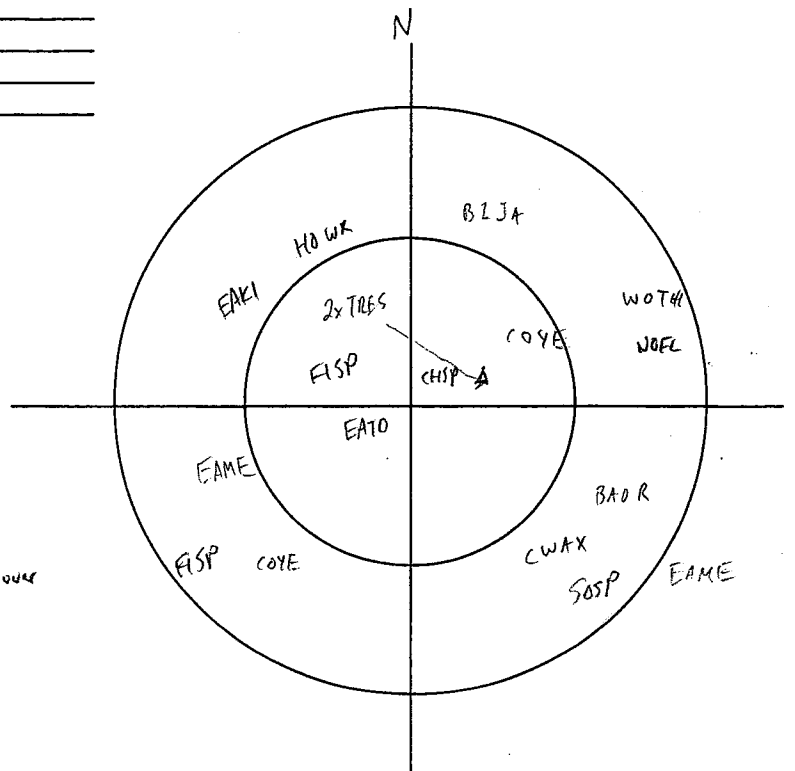
AMEC Earth & Environmental
160 Traders Blvd East, Mississauga, ON L4Z 3K7
Tel: (905) 568-2929
Cell: (416) 459-6228
Fax: (905) 568-1686

Point Count Name: 100
UTM: 100
Start Time: 05:44
Habitat: Semi-dense shrubland
prickly ash, sumac,

Species	<50m	>100m	<100m
BAOR		1	
BLJA		1	
CWAX		1	
CHSP	1		
COYE	1	1	
EAKI		1	
EAME		1	1
FISP	1	1	
EATO	1		
HOWR		1	

NOFL
SOSP
WOTH
TRES

2 Flyover

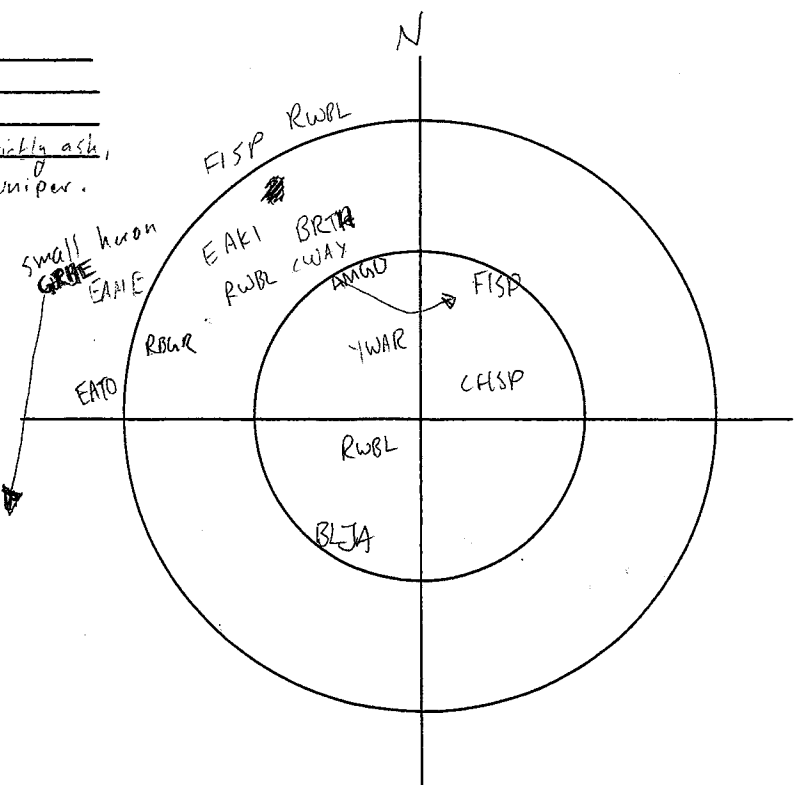


Point Count Name: 101
UTM: 101
Start Time: 06:03
Habitat: open shrubland sumac, prickly ash,
Juniper.

Species	<50m	>100m	<100m
CHSP	1		
RWBL	1	1	1
FISP	1		
YWAR	1		
EAKI		1	
BRTH		1	
GRHE			1
EATO			1
RBGR		1	
EAME			1

AMGO
CWAX
FISP
~~EATO~~

1 Fo



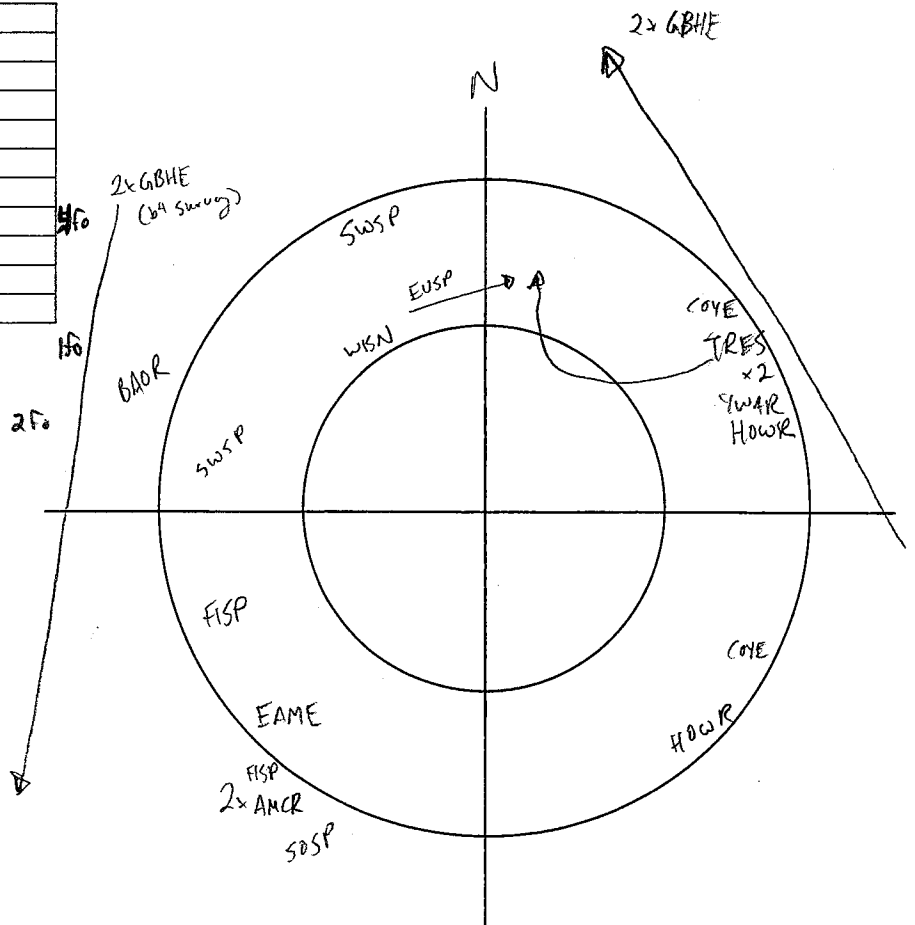
Breeding Bird Survey

Project Name: <u>Samsung</u>		Project Number: _____	
Crew Leader: _____		Observers: <u>Jon Plezic</u>	
Date: <u>June 21, 2011</u>	Start Time: <u>05:00</u>	End Time: <u>10:30</u>	
Weather: <u>10% cloud cover</u>	Temperature: <u>15°C - 2</u>	Wind: <u>0-3</u>	Precipitation: <u>0</u>

Point Count Name: 99
 UTM: _____
 Start Time: 06:29
 Habitat: uncult hay field.

Species	<50m	>100m	<100m
BOBO	1	11	1
AMCR			11
BAOR			1
COYE		11	
EAME		1	
FLSP		1	1
GBHE			
HOWR		11	
SOSP			1
SWSP		11	

EUST
 WISN
 TRES
 TWAR



✓

Project Number:
Survey Date:



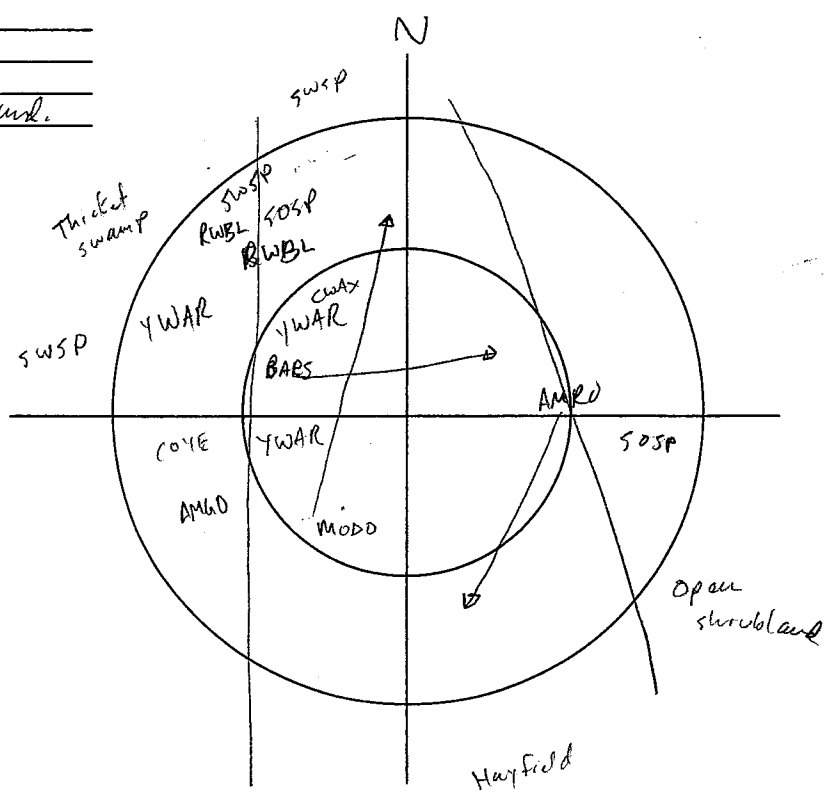
AMEC Earth & Environmental
160 Traders Blvd East, Mississauga, ON L4Z 3K7
Tel: (905) 568-2929
Cell: (416) 459-6228
Fax: (905) 568-1686

en route WIFL

Point Count Name: 98
UTM: 98
Start Time: 06:50
Habitat: thicket swamp, hay, shrubland.

Species	<50m	>100m	<100m
AMGO		1	
AMRB			1fo
BOBO		1	1
BAES			1fo
COYE		1	
CWAY	1		
MODD			1fo
RWBL		11	
SOSP		11	
SWSP		1	11
YWAR	11	1	1

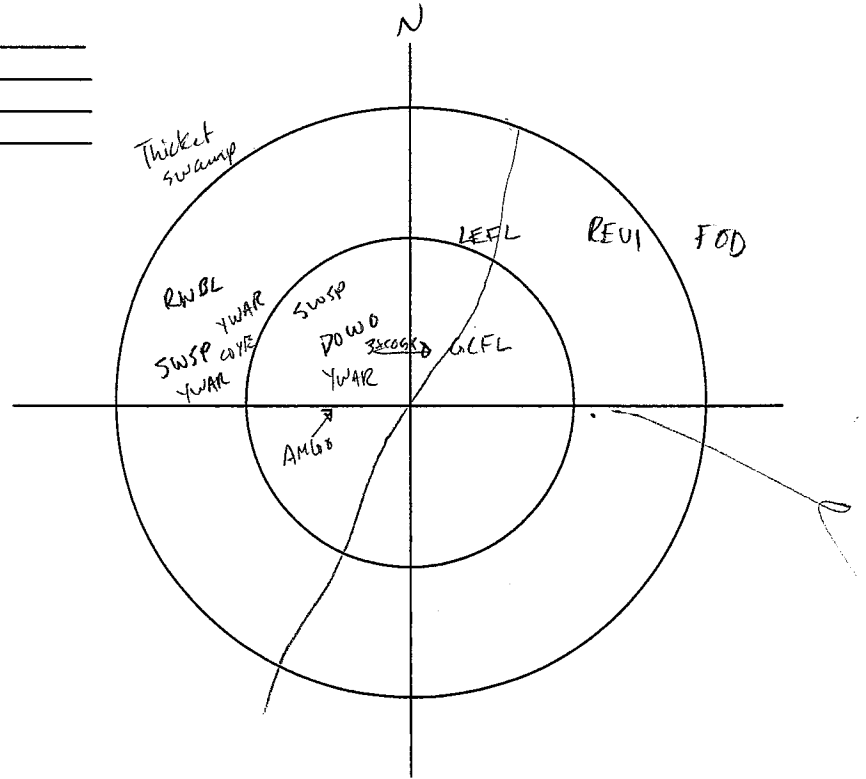
- many TRES foraging and feeding young perched in trees in swamp.



En route: BCCH

Point Count Name: 97
UTM: 18T 0570216, 4910026
Start Time: 07:09
Habitat: Thicket swamp, maple forest

Species	<50m	>100m	<100m
SWSP	1	1	
LEFL		1	
GCFL	1		
YWAR	1	11	
AMGO			1fo
COYE		1	
COGR			3fo
DOWO	1		
REVI		1	
RWBL		1	



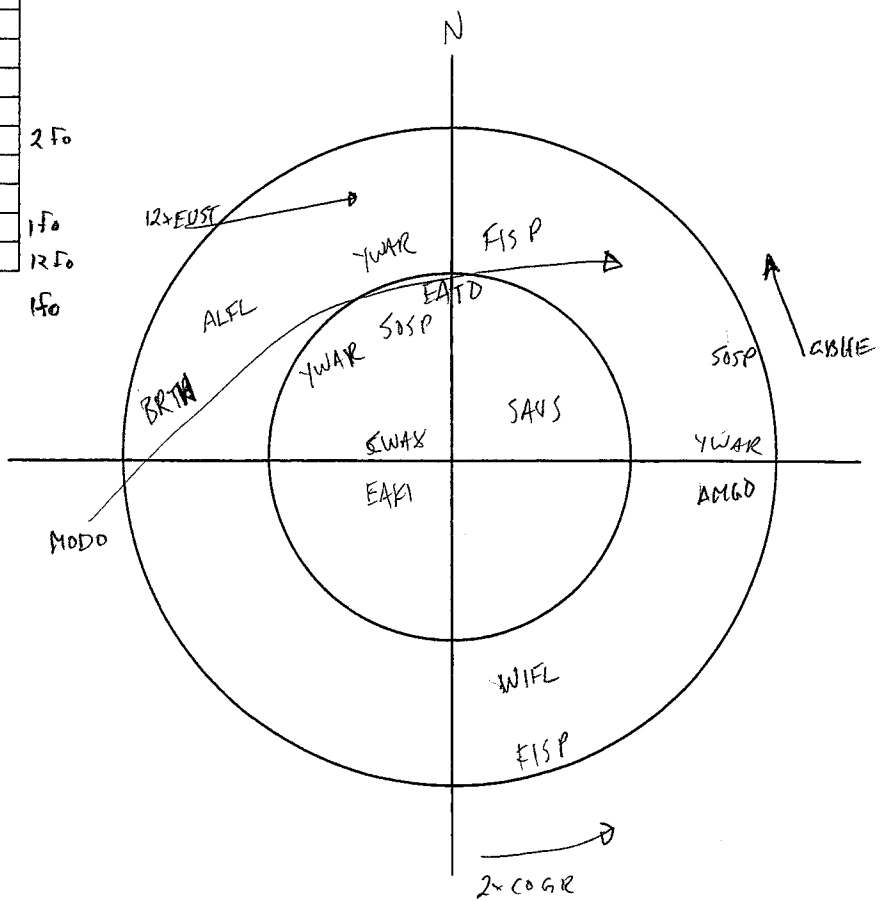
Breeding Bird Survey

Project Name:		Project Number:	
Crew Leader:		Observers:	
Date:	Start Time:	End Time:	
Weather:	Temperature:	Wind:	Precipitation:

Point Count Name: 96
 UTM: 96
 Start Time: 07:39
 Habitat: open shrubland

Species	<50m	>100m	<100m
ALFL		1	
AMGD		1	
BOBO			1
BRTN		1	
CWAY	1		
COGR			
EATO	1		
FISP		11	
GBHE			
EUST			

EAKI 1
 MODO 1
 SAVS 1
 SOSP 1
 WIFL 1
 YWAR 1



Project Number:

Survey Date:

En route - Northern Crescent } butterflies.
 - Spring Azure }
 - Common Ringlet }
 - 12-spotted skimmer (dragon-fly)



AMEC Earth & Environmental
 160 Traders Blvd East, Mississauga, ON L4Z 3K7
 Tel: (905) 568-2929
 Cell: (416) 459-6228
 Fax: (905) 568-1686



Point Count Name: 95

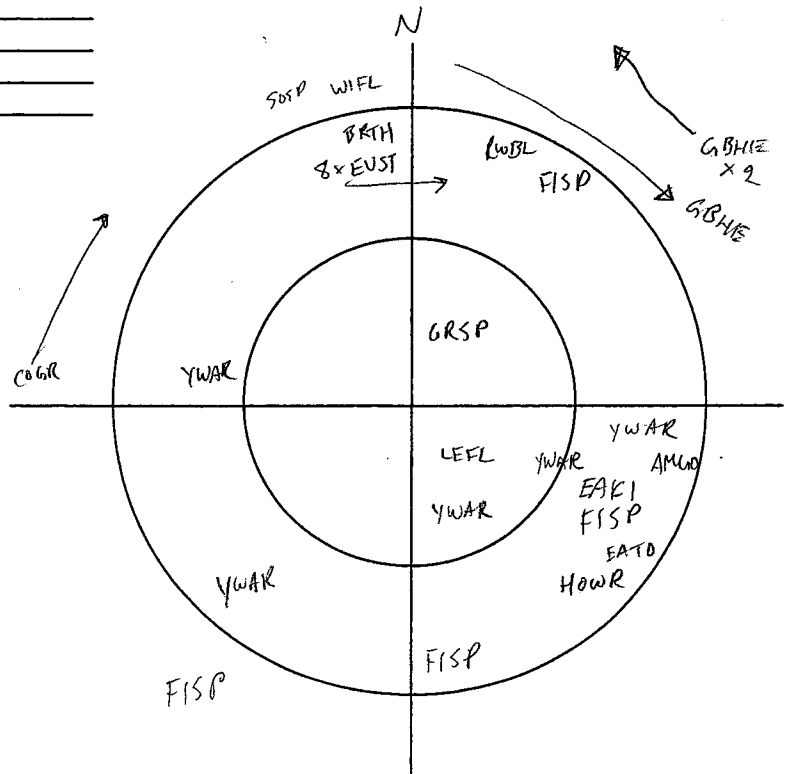
UTM: _____

Start Time 07:57

Habitat: Meadow

Species	<50m	>100m	<100m
AMGO		1	
BRTH		1	
COGR			
EATD		1	
EAKI		1	
FISP		11	1
GBHE			
HOWR		1	
EUST			
LEFL	1		

GRSP 1
 RWBL 1
 SOSP 1
 WIFL 1
 YWAR 11 11 1



Point Count Name: 94

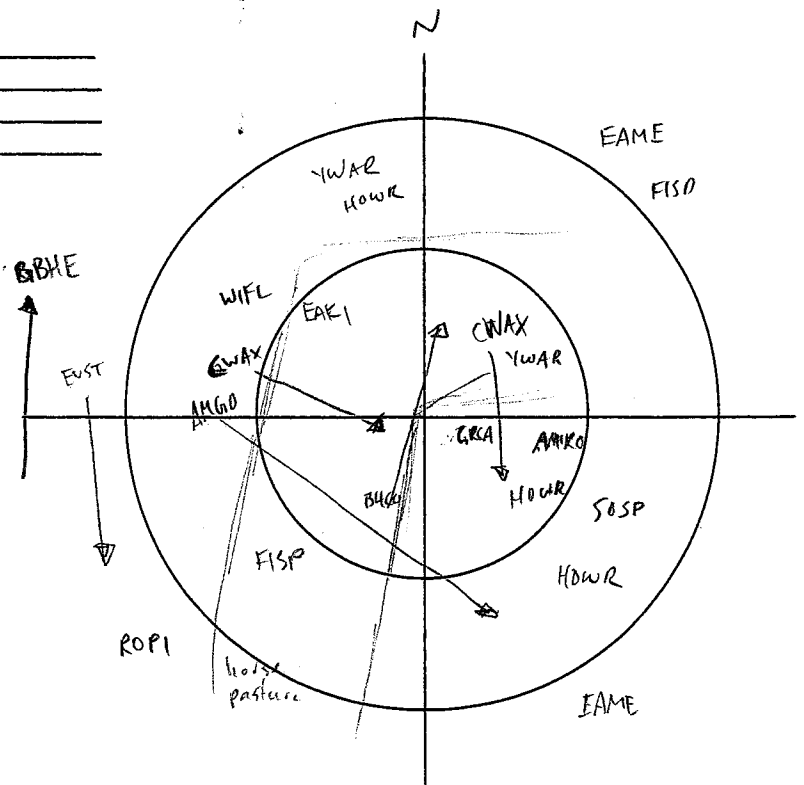
UTM: 94

Start Time 08:20

Habitat: pasture, open shrubland

Species	<50m	>100m	<100m
AMRO	1		
AMGO			
BHCO			
CWAX			
EAKI	1		
EAME			11
FISP		1	1
EUST			
HOWR	1	11	
GBHE			

GRCA 1
 SOSP 1
 ROPI 1
 WIFL 1
 YWAR 1



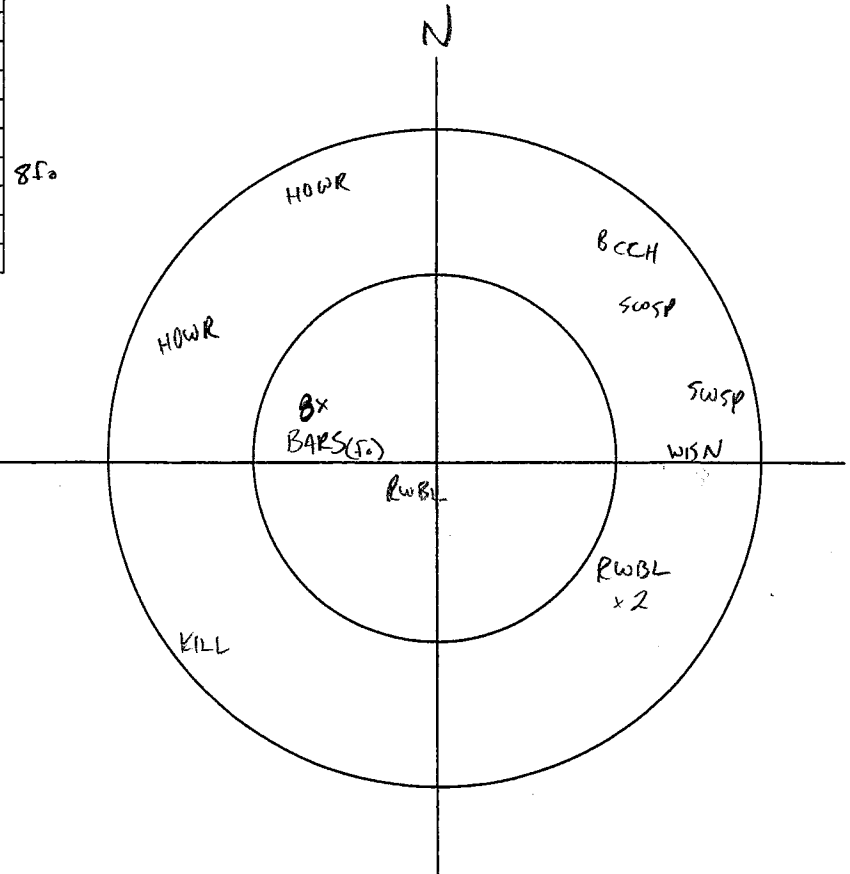
Breeding Bird Survey

Project Name:		Project Number:	
Crew Leader:		Observers:	
Date:	Start Time:	End Time:	
Weather:	Temperature:	Wind:	Precipitation:

En route - Eastern Gartersnake under sheet metal.

Point Count Name: 104
 UTM: _____
 Start Time 08:49
 Habitat: Grassy marsh ~ 1ft deep.

Species	<50m	>100m	<100m
RWBL	1	11	
HOWR		11	
BCCN		1	
SWSP		11	
WISN		1	
KILL		1	
BARS			



Project Number:
Survey Date:



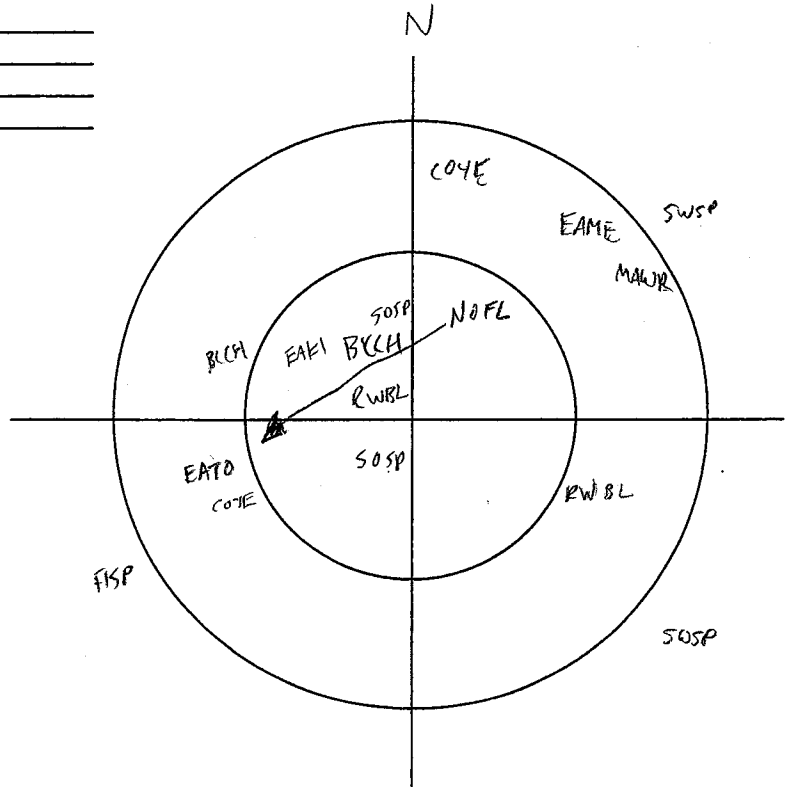
AMEC Earth & Environmental
160 Traders Blvd East, Mississauga, ON L4Z 3K7
Tel: (905) 568-2929
Cell: (416) 459-6228
Fax: (905) 568-1686



En route - CLSW
Widow skimmer 92
Point Count Name: _____
UTM: 18T 369963, 4907869
Start Time 09:12
Habitat: Meadow marsh.

Species	<50m	>100m	<100m
SOSP	1	*	
RWBL	1	1	
MAWR		1	
EAME		1	
SWSP			11
COYE		11	
FLSP			1
BCCH	1	1	
EAKI	1		
NOEL	1		

EATO 1

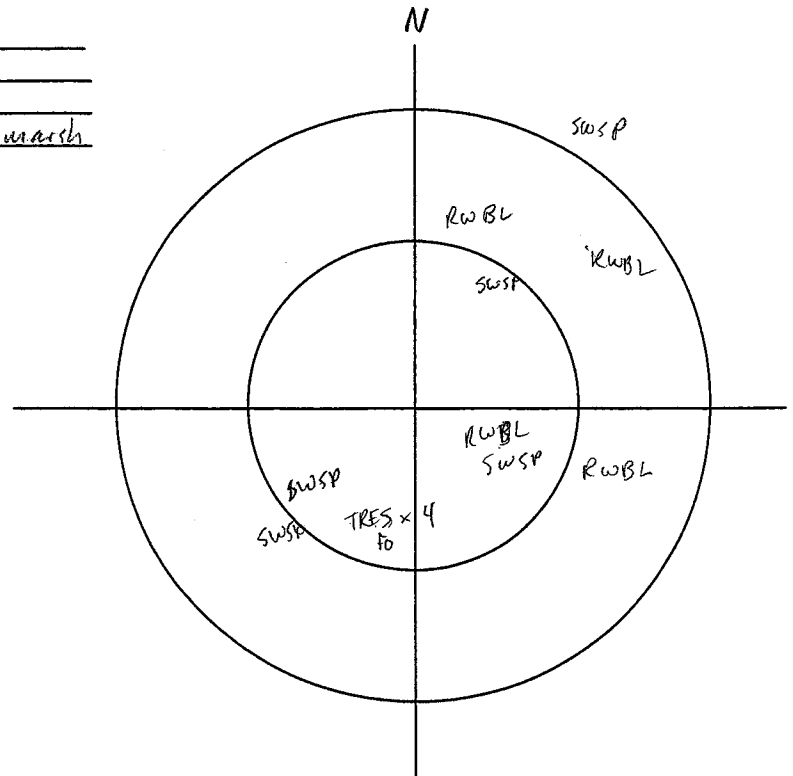


En route:
Four-spotted skimmer
Black swallowtail
Olympia Marble
Little wood-satyr

Point Count Name: 88
UTM: _____
Start Time 09:42
Habitat: Deciduous swamp / meadow marsh

Species	<50m	>100m	<100m
SWSP	111	1	1
RWBL	1	111	
TRES			

450



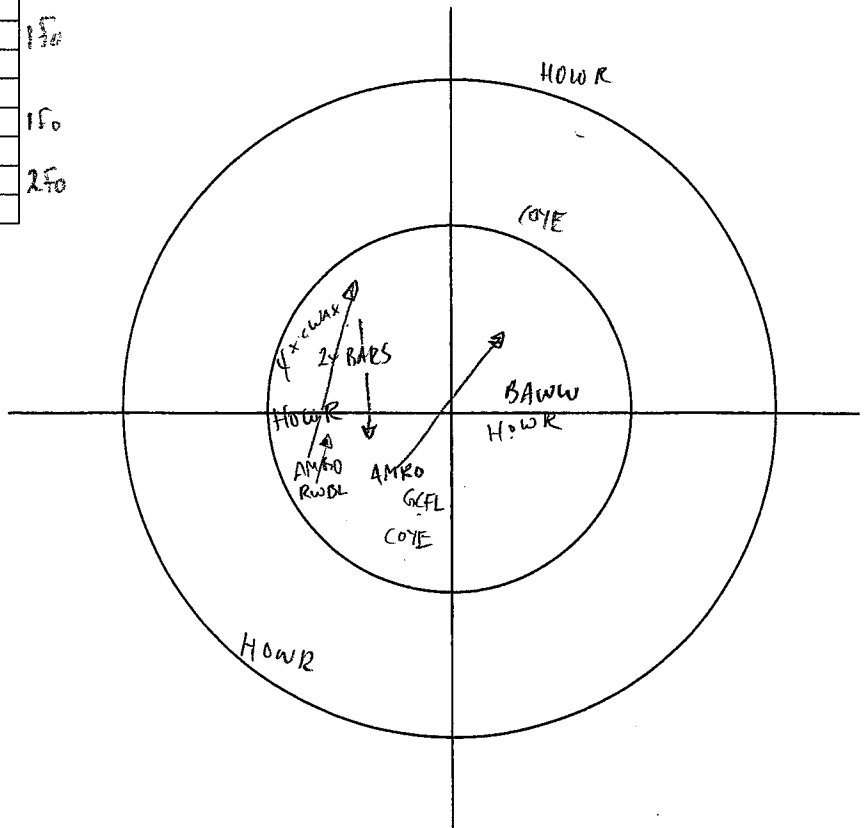
Breeding Bird Survey

Project Name:		Project Number:	
Crew Leader:		Observers:	
Date:	Start Time:	End Time:	
Weather:	Temperature:	Wind:	Precipitation:

Point Count Name: 87
 UTM: 18T 369625, 4907755
 Start Time: 10:00
 Habitat: Hydrocorridor / mixed Forest.
meadow.

En route: RUGR, silver skipper, Dumas' skipper,

Species	<50m	>100m	<100m
COYE	1	1	
AMRO			150
GCFI	1		150
AMGD			
CWAX			
HOWR		1	150
RWBL			
BAWW	1		250
BAES			



Project Number:
Survey Date:



AMEC Earth & Environmental
160 Traders Blvd East, Mississauga, ON L4Z 3K7
Tel: (905) 568-2929
Cell: (416) 459-6228
Fax: (905) 568-1686



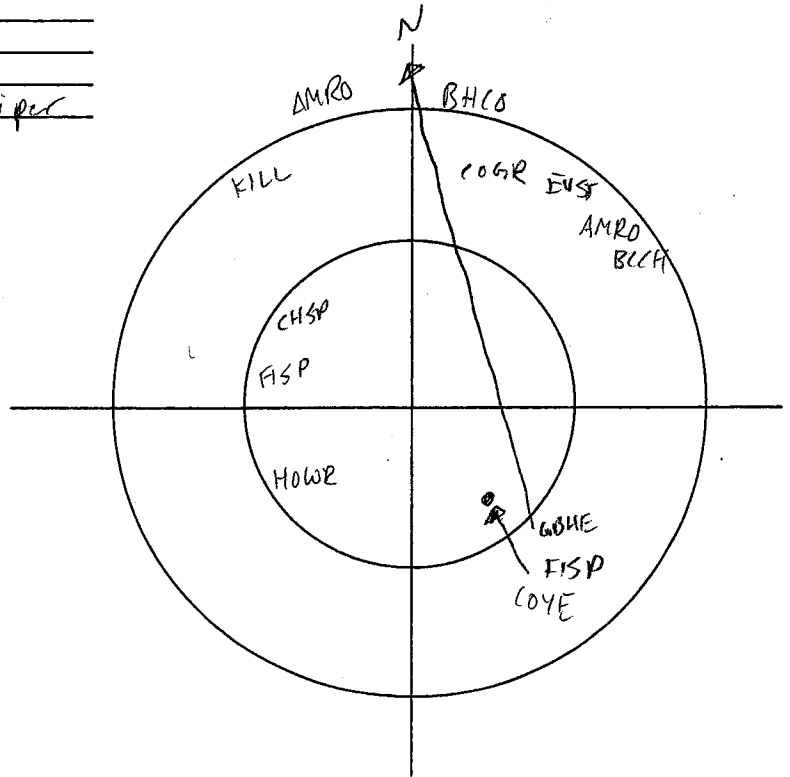
en route - Monarch

Point Count Name: 86
UTM: 86
Start Time: 10:19
Habitat: meadow/interpersed juniper

Species	<50m	>100m	<100m
HOWR	1		
FISP	1	1	
CHSP	1		
COYE	1		
KILL		1	
BCCH		1	
AMRO		1	1
EVST		1	
COGR		1	
BHCO			1
GBHE			

Giant swallowtail
European skipper

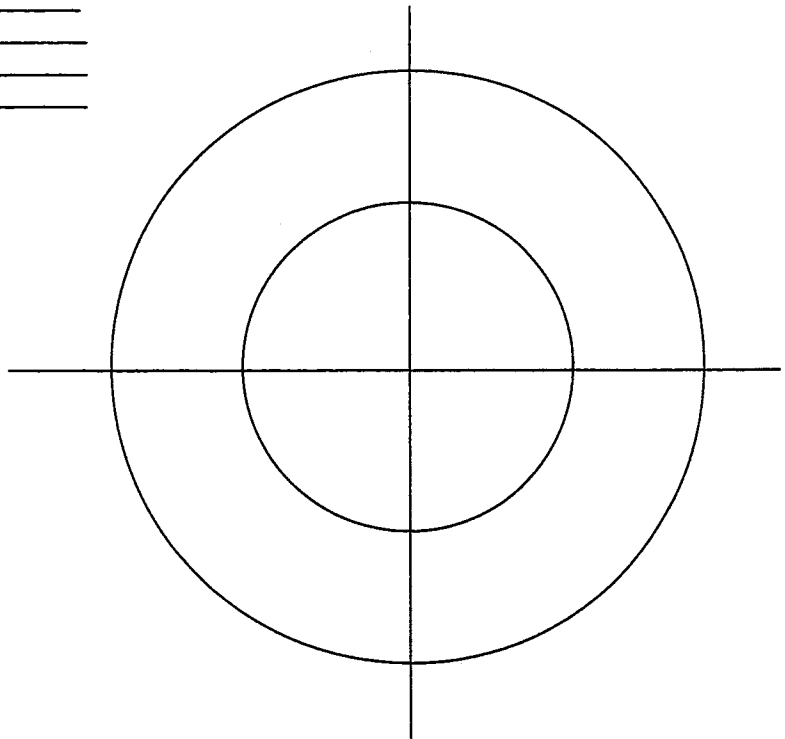
170



Potential snake hibernacula spot - 18F 0369745, 4908162.

Point Count Name: _____
UTM: _____
Start Time: _____
Habitat: _____

Species	<50m	>100m	<100m

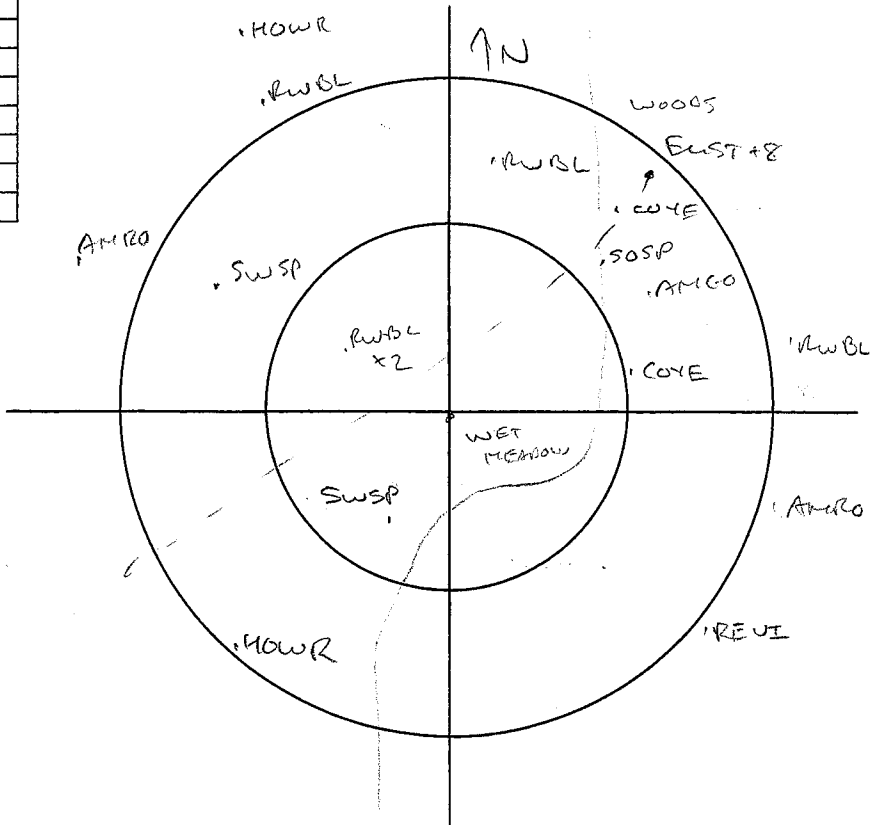


Breeding Bird Survey

Project Name:		Project Number:	
Crew Leader:		Observers:	
Date: <u>JUNE 21, 2011</u>	Start Time:		End Time:
Weather:	Temperature:	Wind:	Precipitation:

Point Count Name: BB 105
 UTM: SEE TABLE
 Start Time: 9:50-10:00
 Habitat: EDGE OF WETLAND MEADOW & DECIDUOUS WOODLAND

Species	<50m	>100m	<100m



Project Number:
Survey Date:

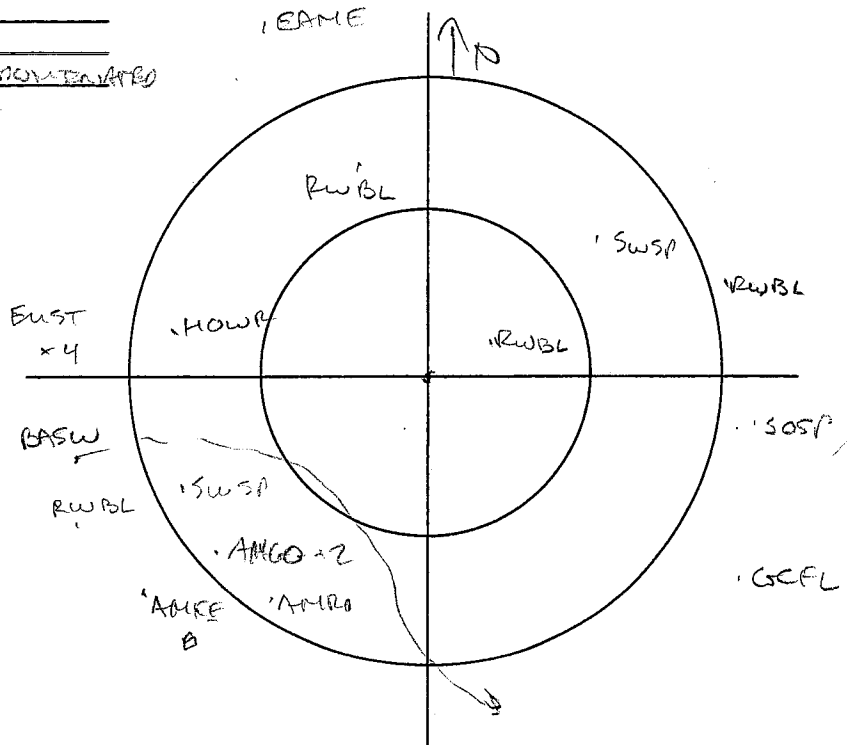


AMEC Earth & Environmental
160 Traders Blvd East, Mississauga, ON L4Z 3K7
Tel: (905) 568-2929
Cell: (416) 459-6228
Fax: (905) 568-1686

Point Count Name: BB91
UTM: 370016 4907508
Start Time: 10:06-10:16
Habitat: MARSH WETLAND - GRASS DOMINATED

DRY HAY TO SOUTHEAST

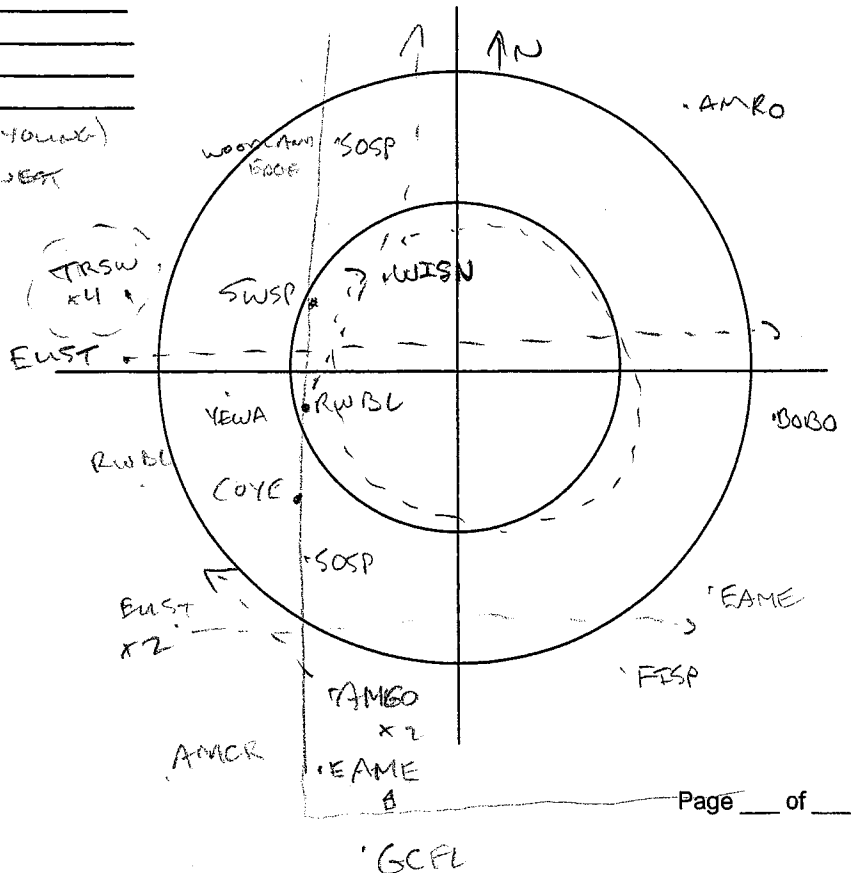
Species	<50m	>100m	<100m



Point Count Name: BB90
UTM: SEE TABLE
Start Time: 10:21-10:31
Habitat: MAY FIELD (NOT CUT?)

DECID. WOODLAND (MIXED + YOUNG)

Species	<50m	>100m	<100m



HEDGES + WOODLAND ~ 8-15m

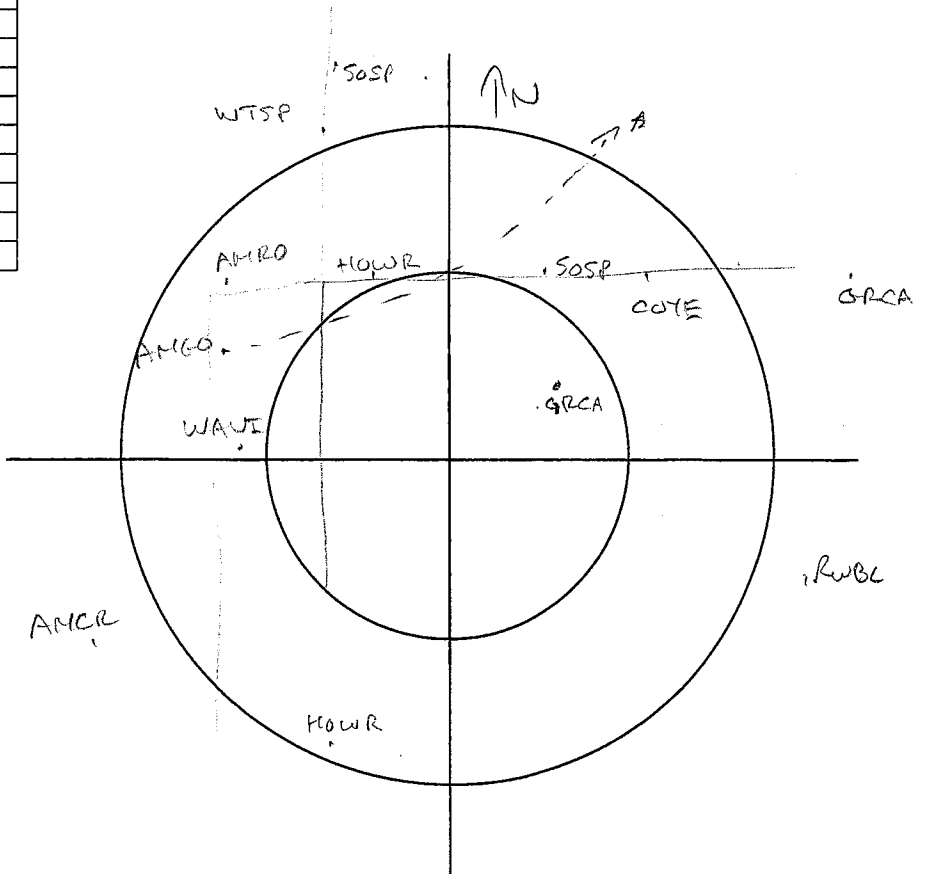


Breeding Bird Survey

Project Name:		Project Number:	
Crew Leader:		Observers:	
Date: <u>JUNE 21, 2011</u>	Start Time:		End Time:
Weather:	Temperature:	Wind:	Precipitation:

Point Count Name: BB 38
 UTM: 367685 4908251
 Start Time: 5:46 - 5:56
 Habitat: OLD FERN - SOME BEECH

Species	<50m	>100m	<100m



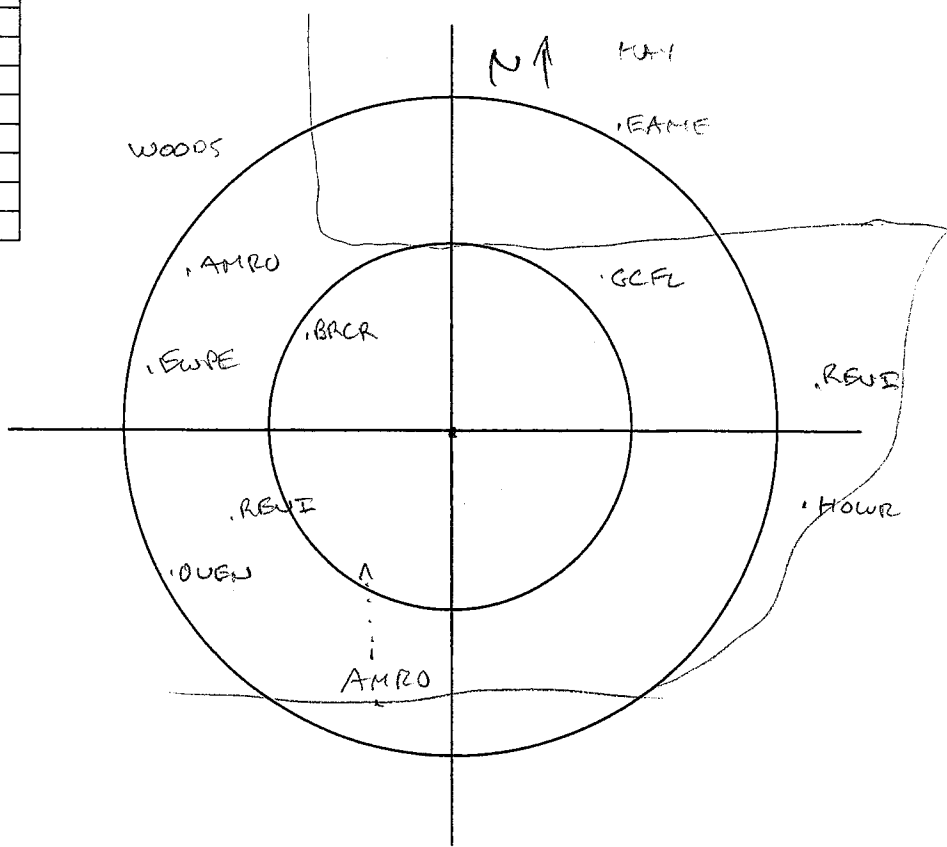
Breeding Bird Survey

Project Name:		Project Number:	
Crew Leader:		Observers:	
Date: JUNE 21 / 2011	Start Time:		End Time:
Weather:	Temperature:	Wind:	Precipitation:

Point Count Name: B089
 UTM: SEE TABLE
 Start Time: 10:36 - 10:46
 Habitat: MIXED-AGE DECIDUOUS WOODLAND (POSSIBLE
WETLAND)
W/ FIELD TO THE NORTH

Species	<50m	>100m	<100m

TREE HEIGHT ~ 20m ON EDGE
 - VERY QUIET



✓

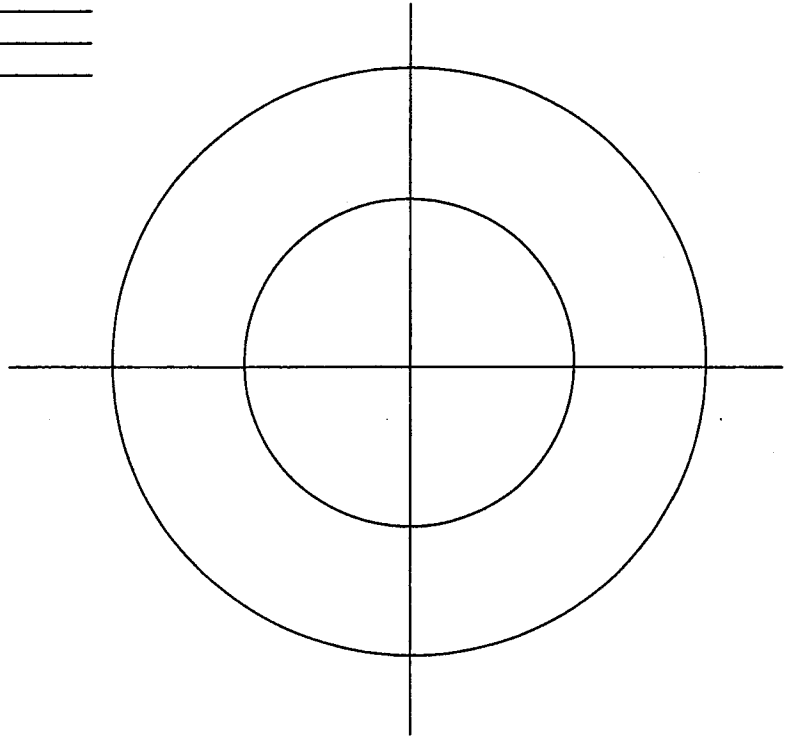
Project Number: _____
Survey Date: _____



AMEC Earth & Environmental
160 Traders Blvd East, Mississauga, ON L4Z 3K7
Tel: (905) 568-2929
Cell: (416) 459-6228
Fax: (905) 568-1686

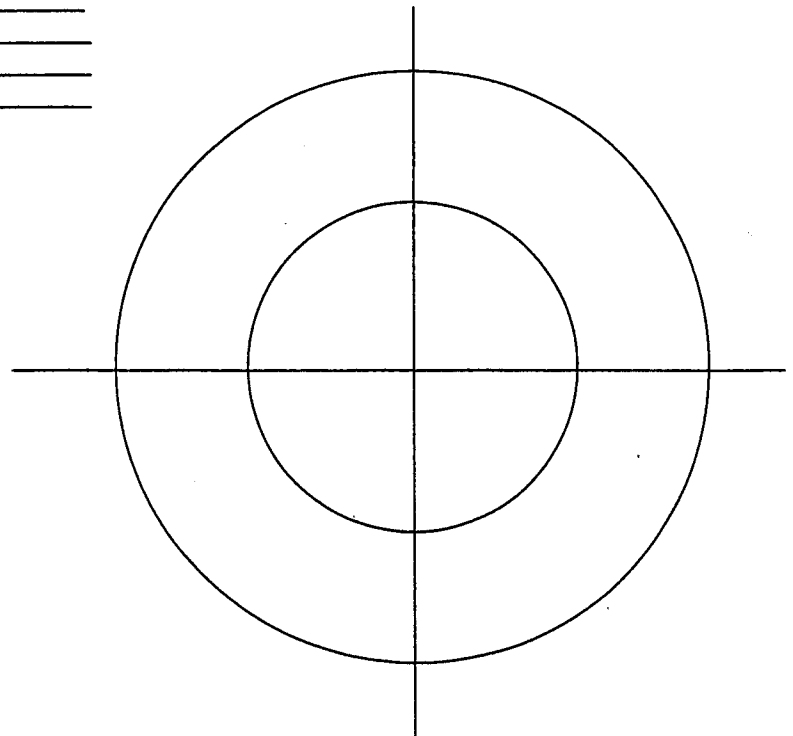
Point Count Name: _____
UTM: _____
Start Time _____
Habitat: _____

Species	<50m	>100m	<100m



Point Count Name: _____
UTM: _____
Start Time _____
Habitat: _____

Species	<50m	>100m	<100m





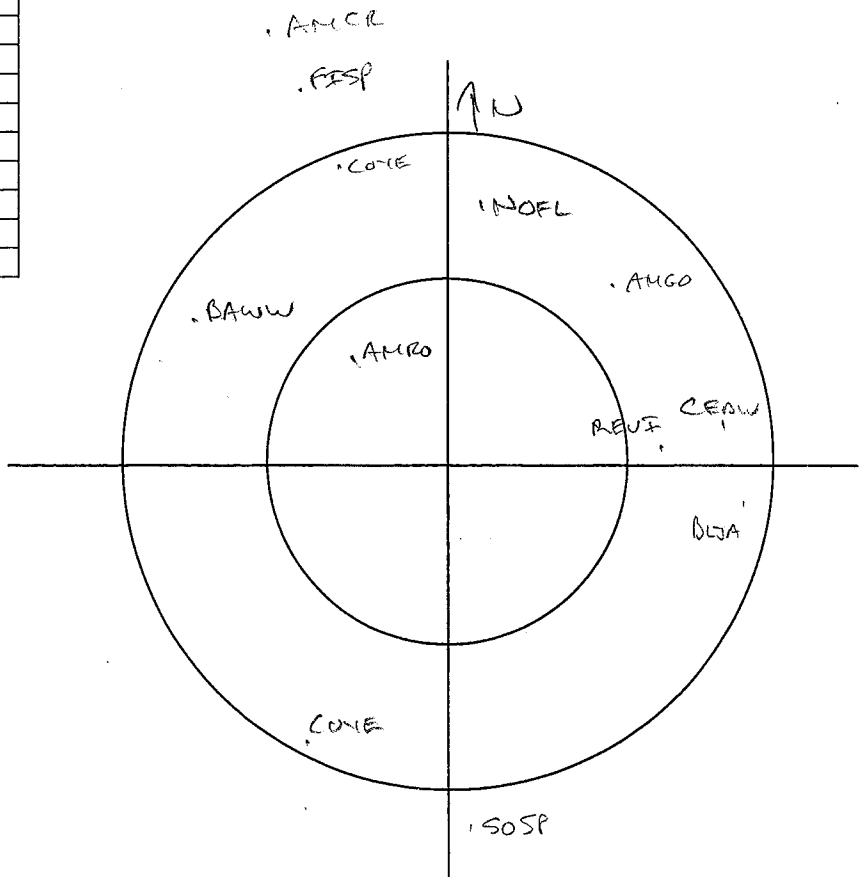
Breeding Bird Survey

Project Name:		Project Number:	
Crew Leader:		Observers:	
Date: JUNE 21 / 2011	Start Time:		End Time:
Weather:	Temperature:	Wind:	Precipitation:

Point Count Name: BBS4
 UTM: SEE TABLE
 Start Time: 8:12 - 8:22
 Habitat: CEEDAR / MH / AW / SD - MIXED FOREST
MIXED-AGE, OPEN CANOPY

Species	<50m	>100m	<100m

- VERY QUIET



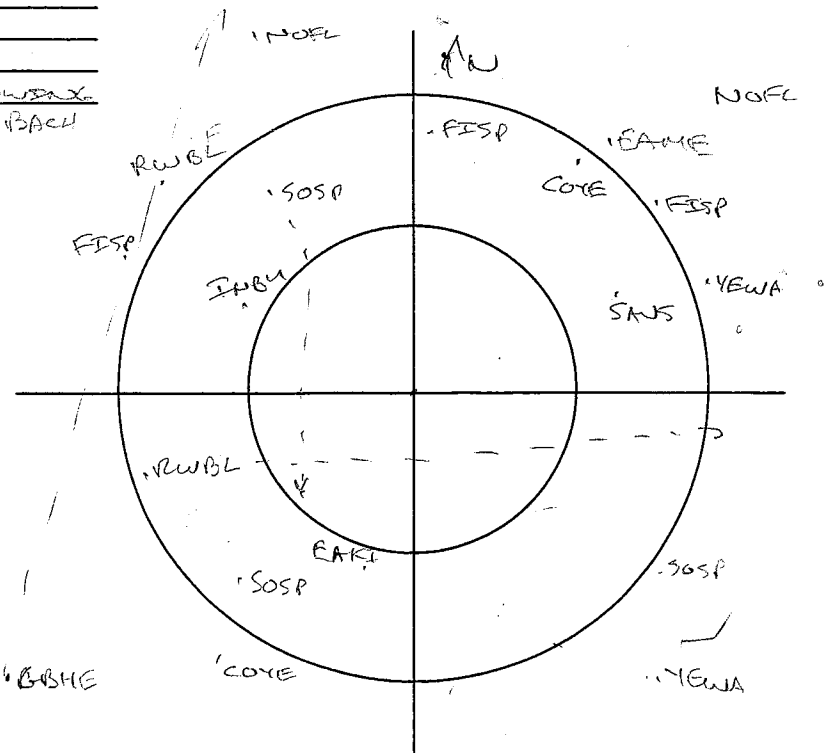
Project Number:
Survey Date:



AMEC Earth & Environmental
160 Traders Blvd East, Mississauga, ON L4Z 3K7
Tel: (905) 568-2929
Cell: (416) 459-6228
Fax: (905) 568-1686

Point Count Name: BB82
UTM: SEE TABLE
Start Time: 7:36 - 7:46
Habitat: OLD FIELD - SOME SHRUBS GROWING

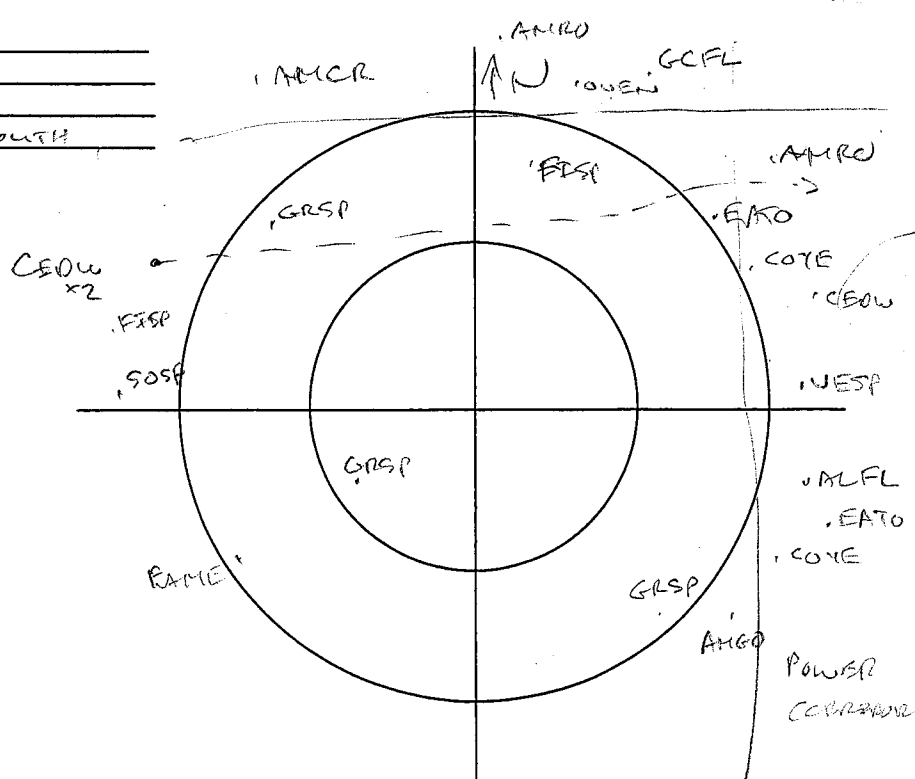
Species	<50m	>100m	<100m



PHOTOS 40, 41
(2-7m) (5-10m)
38-39 WSA

Point Count Name: BB83
UTM: SEE TABLE
Start Time: 7:52 - 8:02
Habitat: PASTURE OLD FIELD TO SOUTH

Species	<50m	>100m	<100m



PHOTOS 42 + 43 + 45
(1-7m) (5-10m) (5-10m)



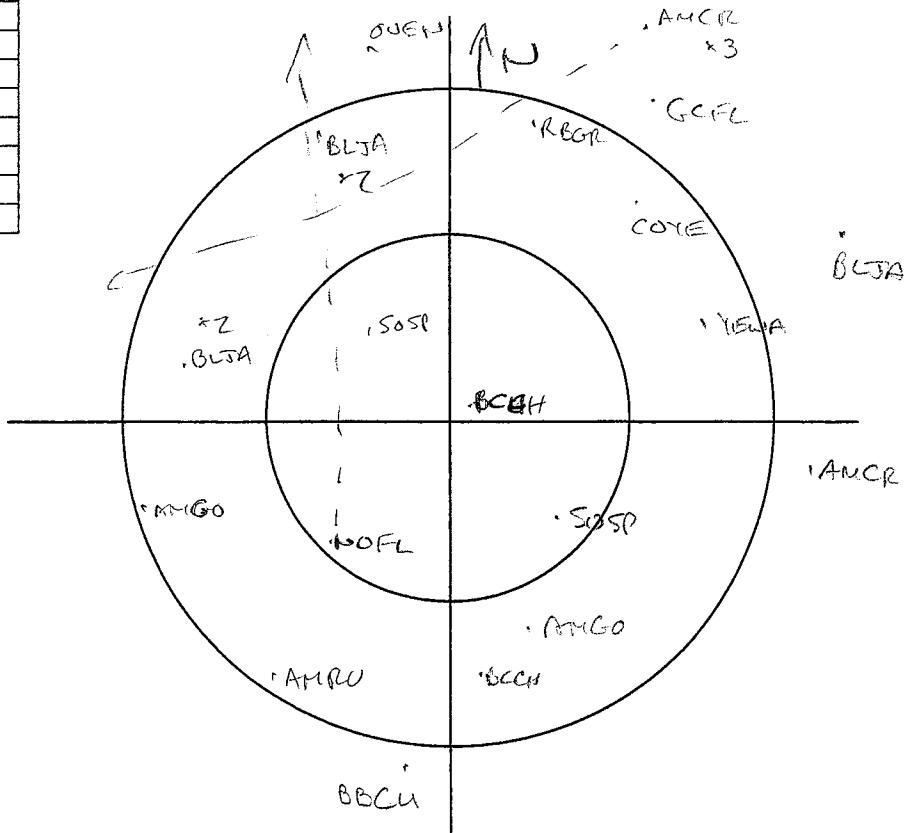
Breeding Bird Survey

Project Name:		Project Number:	
Crew Leader:		Observers:	
Date: JUNE 21 / 2011	Start Time:		End Time:
Weather:	Temperature:	Wind:	Precipitation:

Point Count Name: 85
 UTM: SEE TABLE
 Start Time: 8:30 - 8:40
 Habitat: SHRUBBY REGEN JUNGLE BY DECIDUOUS
TEMPERED FOREST

Species	<50m	>100m	<100m

BLJA'S w/ FLORICORNUS



Number:
 Date:



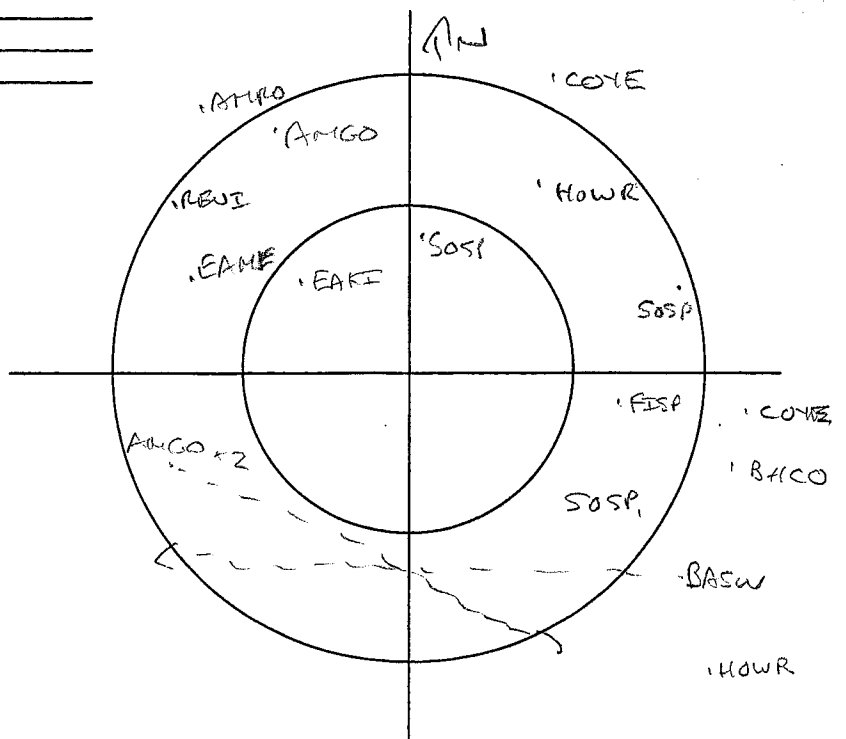
AMEC Earth & Environmental
 160 Traders Blvd East, Mississauga, ON L4Z 3K7
 Tel: (905) 568-2929
 Cell: (416) 459-6228
 Fax: (905) 568-1686

Point Count Name: BB107
 UTM: SEE TABLE
 Start Time: 9:18-9:28
 Habitat: EDGE OF MAY FIELD (CUT) *

WOODLANDS AREA

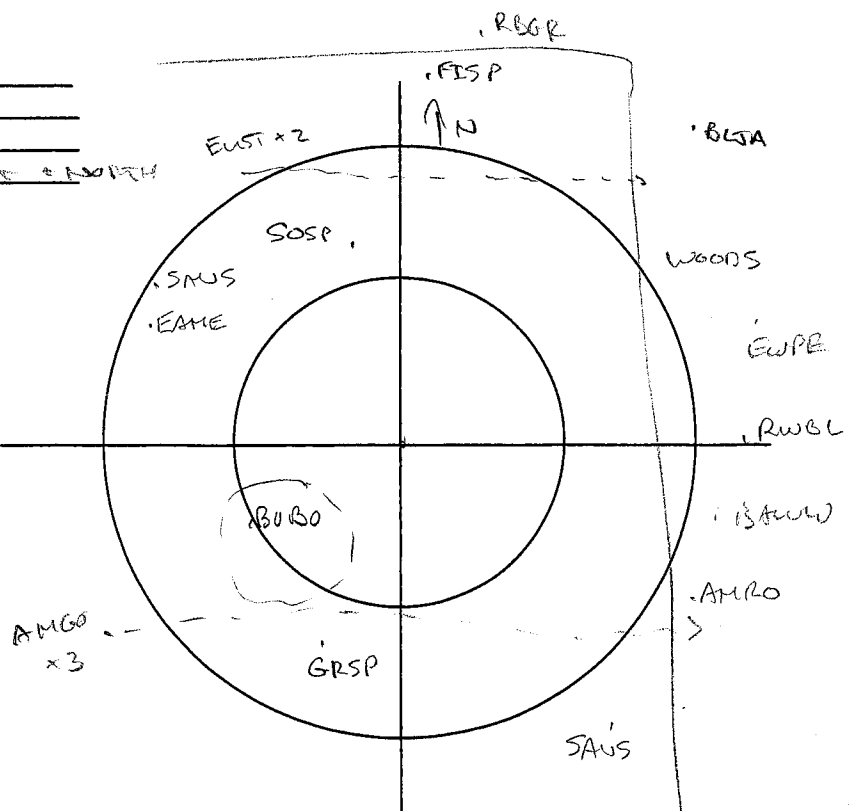
Species	<50m	>100m	<100m

PHOTOS 45, 46, 47, 48
 (~15-16m) (2m) (~3-10) (2-6m)



Point Count Name: BB106
 UTM: SEE TABLE
 Start Time: 9:34-9:44
 Habitat: MAY FIELD - WOODLANDS TO EAST & NORTH

Species	<50m	>100m	<100m



Project Number:
Survey Date:

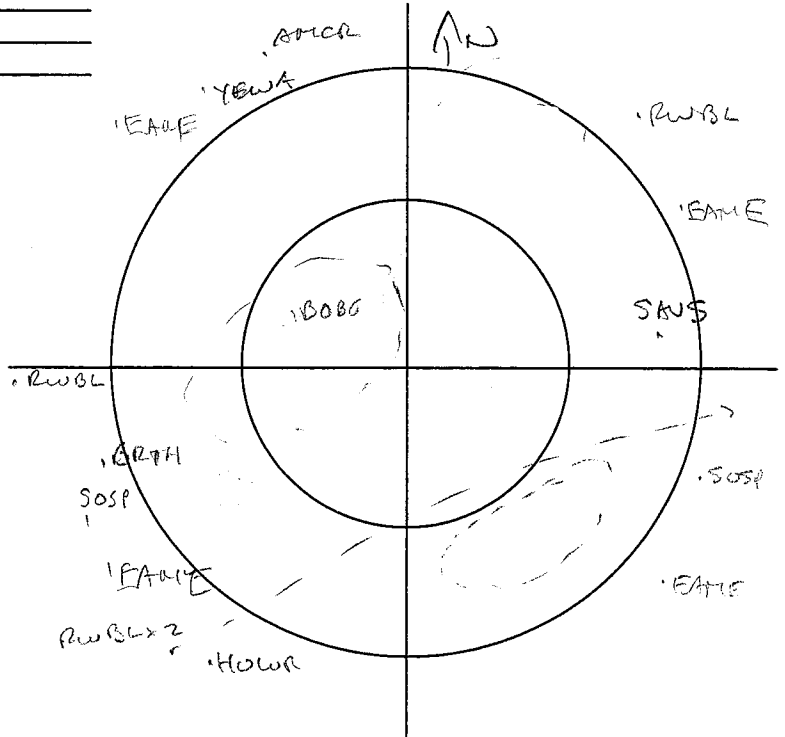


AMEC Earth & Environmental
160 Traders Blvd East, Mississauga, ON L4Z 3K7
Tel: (905) 568-2929
Cell: (416) 459-6228
Fax: (905) 568-1686

Point Count Name: BB 80
UTM: SEE TABLE
Start Time: 7:03-7:13
Habitat: WAY PAVED - SURR. BY HEDGES

Species	<50m	>100m	<100m

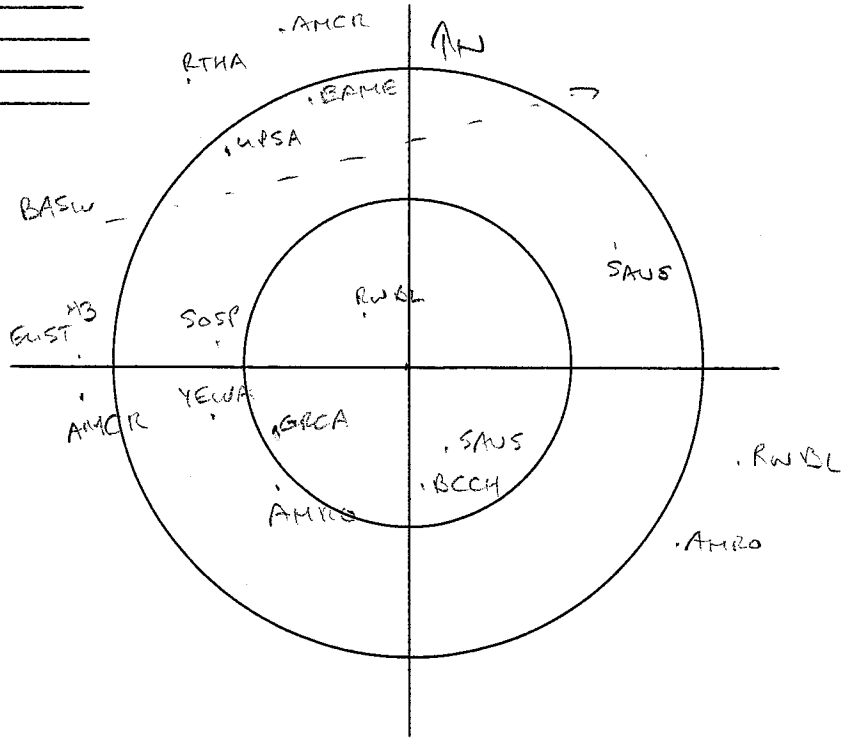
SEE PHOTO 33 + 34 FOR HEDGES



Point Count Name: BB 81
UTM: SEE TABLE
Start Time: 7:18-7:28
Habitat: OLD PAVED - HEDGES

Species	<50m	>100m	<100m

SEE 35, 36 & 37 FOR HEDGES
(~ 2), (~ 5-12m), (2-10m)





AMEC Earth & Environmental
 160 Traders Blvd East, Mississauga, ON L4Z 3K7
 Tel: (905) 568-2929
 Cell: (416) 459-6228
 Fax: (905) 568-1686

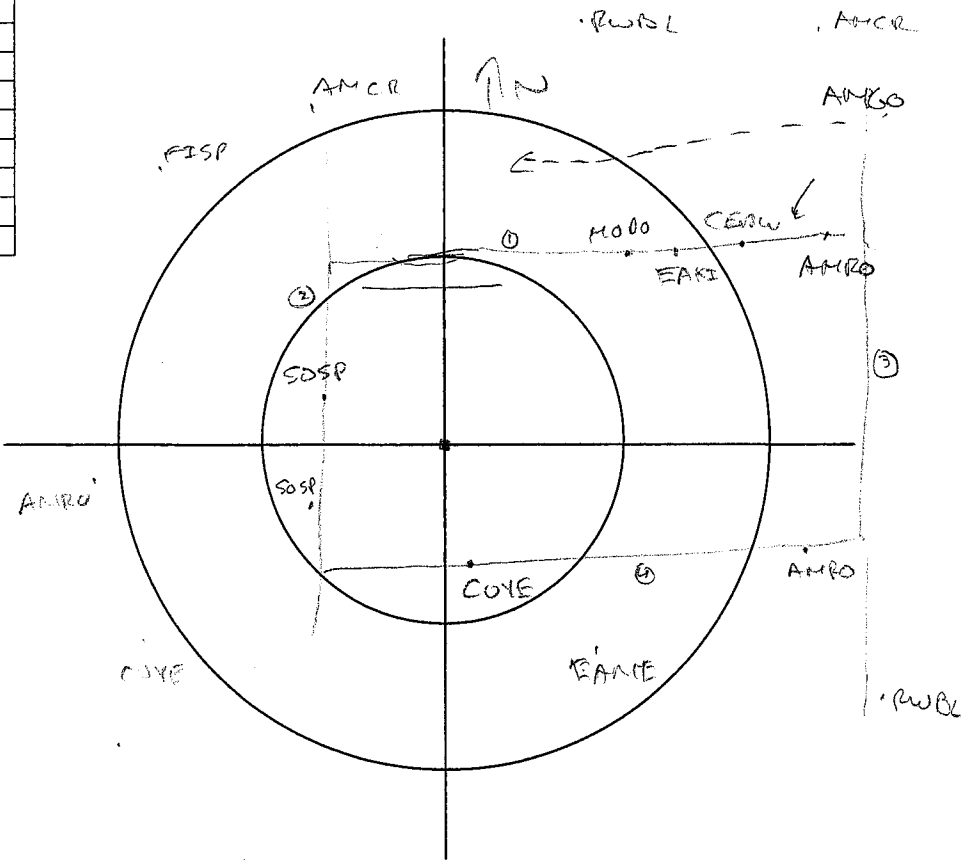
Breeding Bird Survey

Project Name:		Project Number:	
Crew Leader:		Observers:	
Date: JUNE 21, 2011	Start Time:		End Time:
Weather:	Temperature:	Wind:	Precipitation:

Point Count Name: BD37
 UTM: SEE TABLE
 Start Time 6:30 P 6:45
 Habitat: MOWED GRASS (500?) - BIRDS HAY
TO NORTH & ~~SOUTH~~ OLD FIELD TO SOUTH

- LIMITED HABITAT

Species	<50m	>100m	<100m



- ① FEW SHRUBS & TREES
- LIKELY NS
- ② DENSE SHRUBS, UNDEVELOPED +
CANOPY ~ 8-15m
- ③ DENSE SHRUBS + UNDEVELOPED,
SOME OPEN CANOPY
~ 8-12m
- ④ SOME SHRUB + TREES
OPEN, CANOPY ~ 3-15m

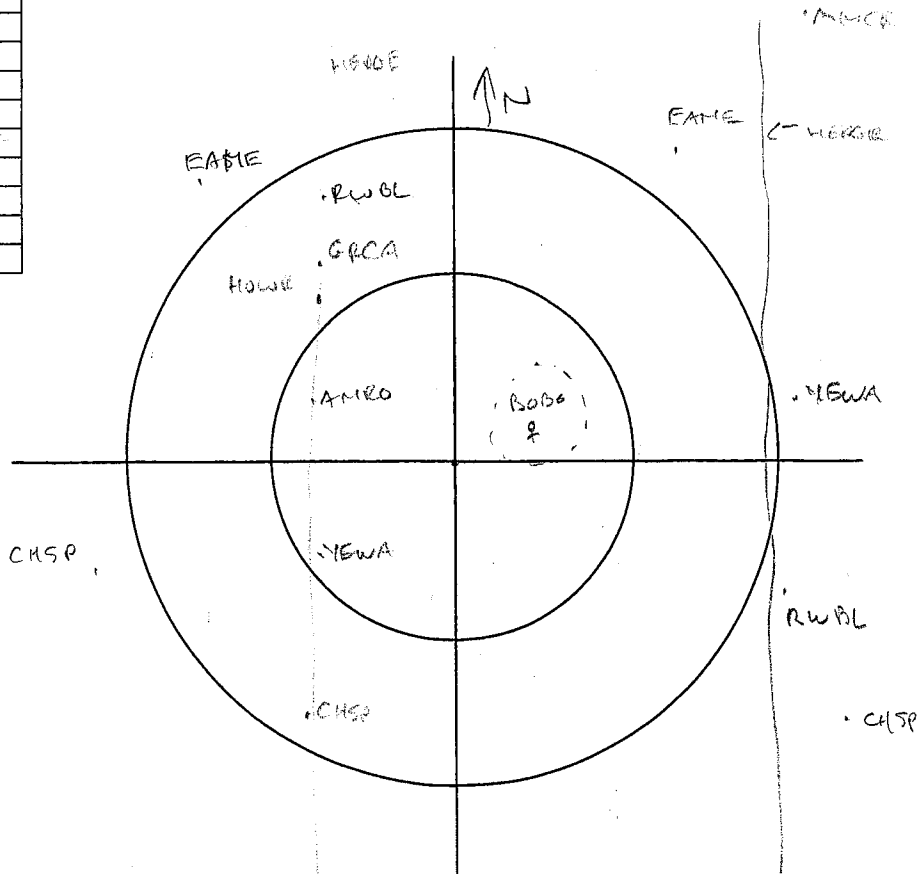


Breeding Bird Survey

Project Name: <u>SAMSUNG SOLAR - KINGSTON</u>		Project Number:	
Crew Leader: <u>JEFF BALDWIN</u>		Observers: <u>JEFF BALDWIN</u>	
Date: <u>JUNE 21, 2011</u>	Start Time: <u>5:03</u>	End Time:	
Weather: <u>CALM, MOSTLY CLEAR</u> <u>~10% CLOUD</u>	Temperature:	Wind: <u>1-2</u>	Precipitation: <u>1</u>

Point Count Name: BB 37
 UTM: 368832 4908275
 Start Time: 5:39 - 5:49
 Habitat: MAYFIELD SURROUNDED BY HEDGES
EAST + WEST

Species	<50m	>100m	<100m



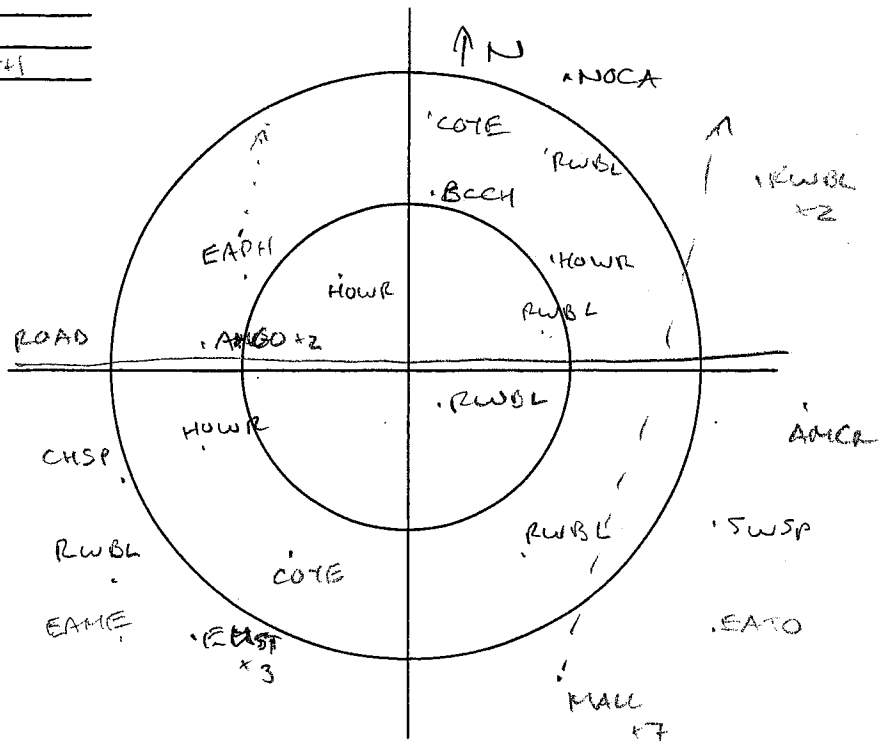
Project Number:
Survey Date:



AMEC Earth & Environmental
160 Traders Blvd East, Mississauga, ON L4Z 3K7
Tel: (905) 568-2929
Cell: (416) 459-6228
Fax: (905) 568-1686

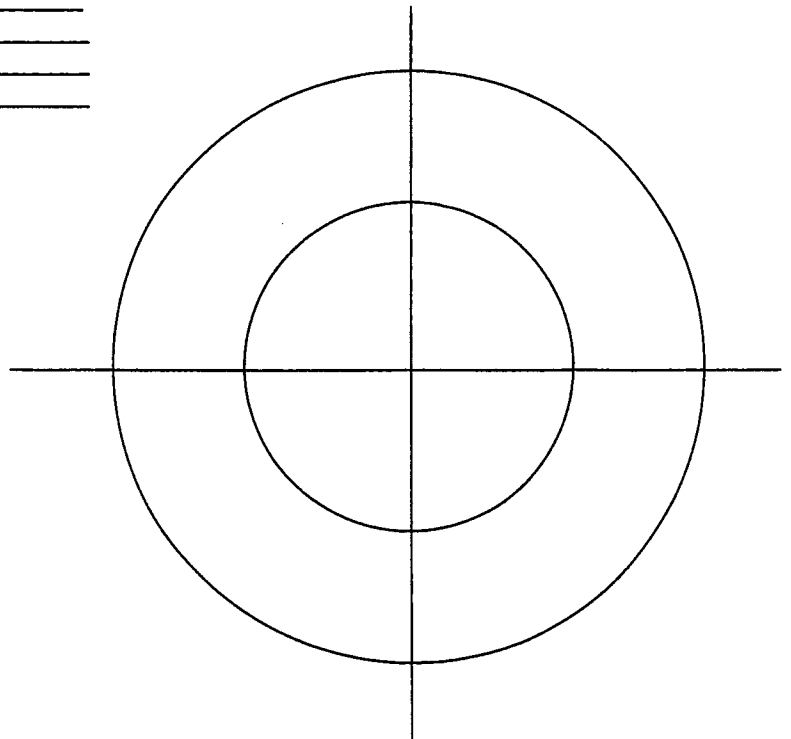
Point Count Name: BB 103
UTM: SEE TABLE
Start Time 5:03 - 5:10
Habitat: ROADSIDE - WET MEADOWS TO SOUTH
SMALL CONIF. TO NORTH

Species	<50m	>100m	<100m



Point Count Name: _____
UTM: _____
Start Time _____
Habitat: _____

Species	<50m	>100m	<100m

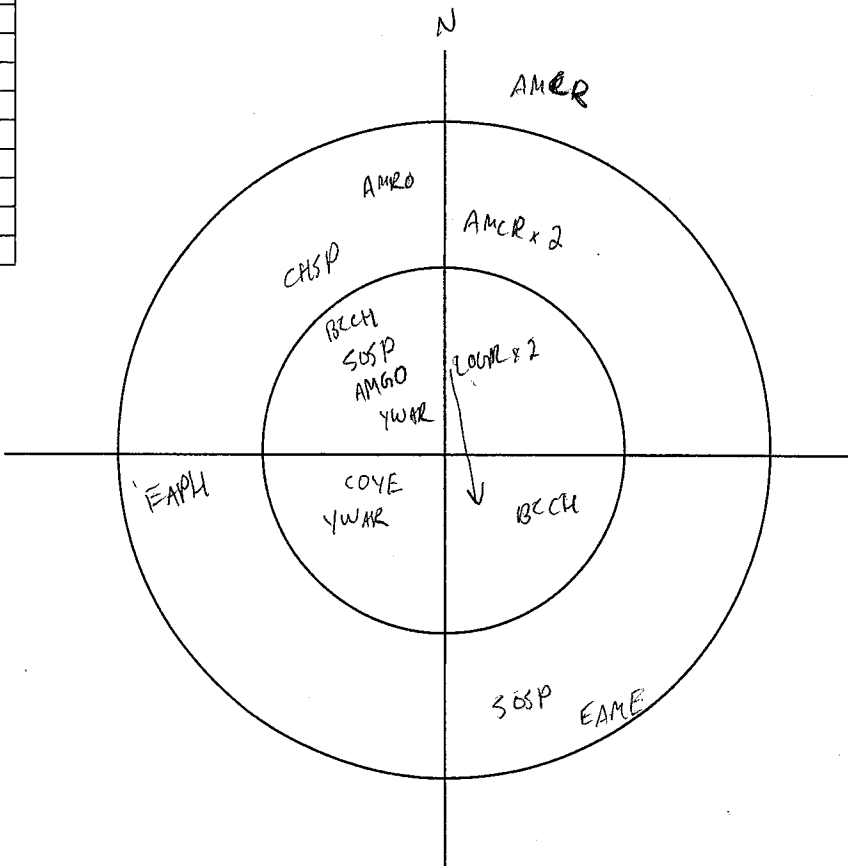


Breeding Bird Survey

Project Name: <u>Samsung</u>		Project Number: <u>-</u>	
Crew Leader: <u>Jon Plezner</u>		Observers: <u>Jon Plezner</u>	
Date: <u>July 4, 2011</u>	Start Time: <u>05:15</u>	End Time: <u>10:45</u>	
Weather: <u>50% cloud cover - 20%</u>	Temperature: <u>20</u>	Wind: <u>1-3</u>	Precipitation: <u>0</u>

Point Count Name: 13
 UTM: _____
 Start Time: 05:29
 Habitat: juniper shrubland

Species	<50m	>100m	<100m



Project Number:
Survey Date:



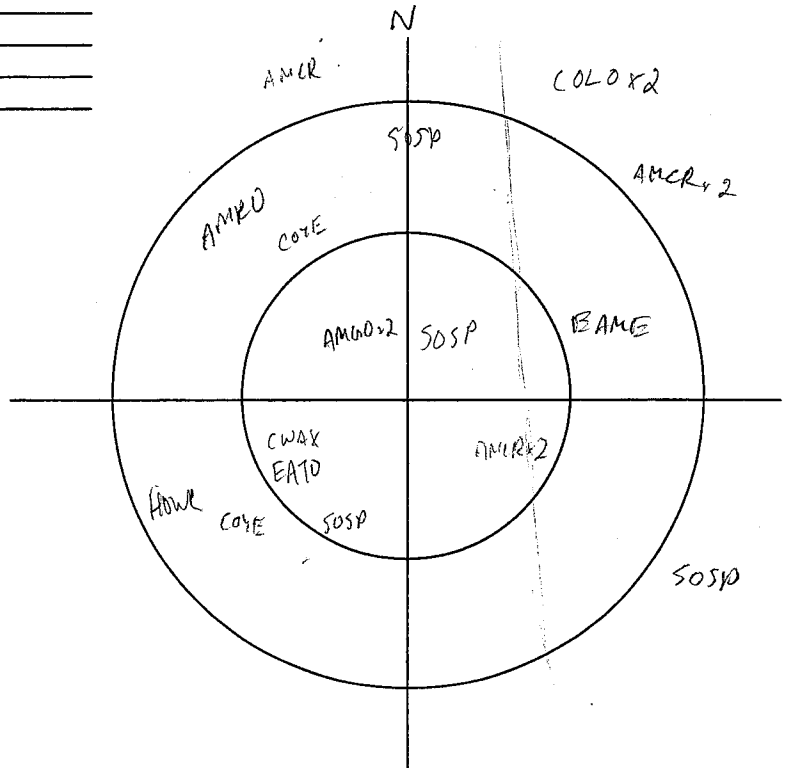
AMEC Earth & Environmental
160 Traders Blvd East, Mississauga, ON L4Z 3K7
Tel: (905) 568-2929
Cell: (416) 459-6228
Fax: (905) 568-1686



calico pennants.

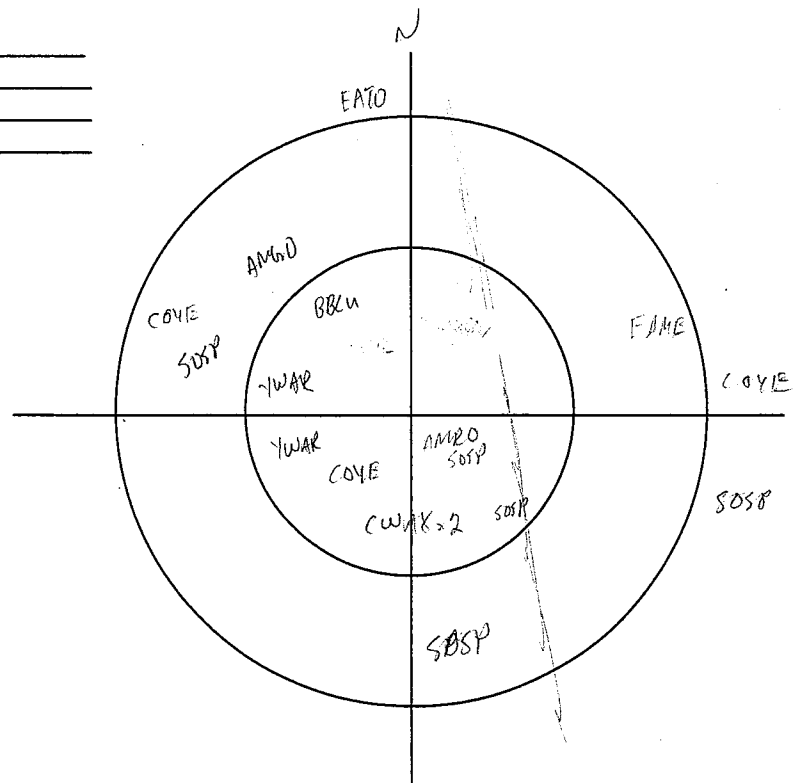
Point Count Name: 14
UTM: _____
Start Time 05:44
Habitat: old field,

Species	<50m	>100m	<100m



Point Count Name: 15
UTM: _____
Start Time 06:01
Habitat: _____

Species	<50m	>100m	<100m



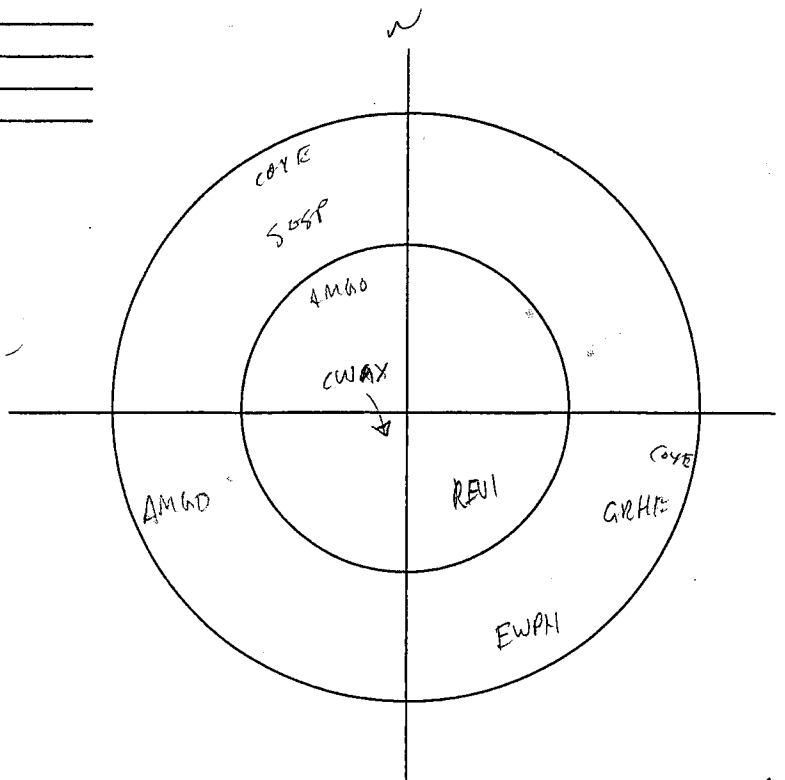
Project Number:
Survey Date:



AMEC Earth & Environmental
160 Traders Blvd East, Mississauga, ON L4Z 3K7
Tel: (905) 568-2929
Cell: (416) 459-6228
Fax: (905) 568-1686

Point Count Name: 8
UTM: _____
Start Time 09:22
Habitat: _____

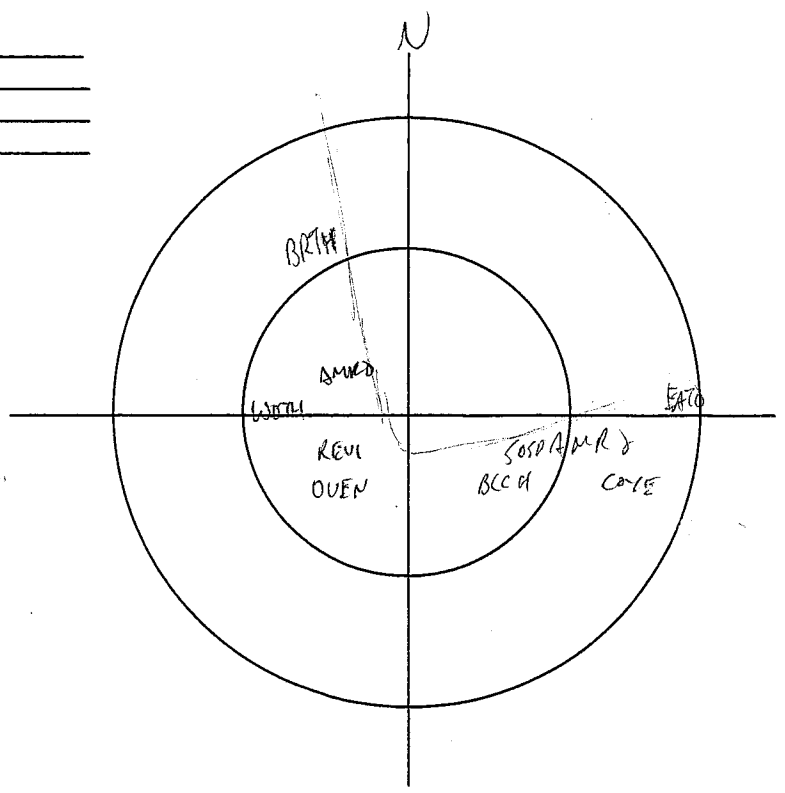
Species	<50m	>100m	<100m



Twelve-spotted skimmer
Eastern Pondhawk
Northern water snake
Swamp sparrowwing.

Point Count Name: 4
UTM: _____
Start Time 08:42
Habitat: _____

Species	<50m	>100m	<100m



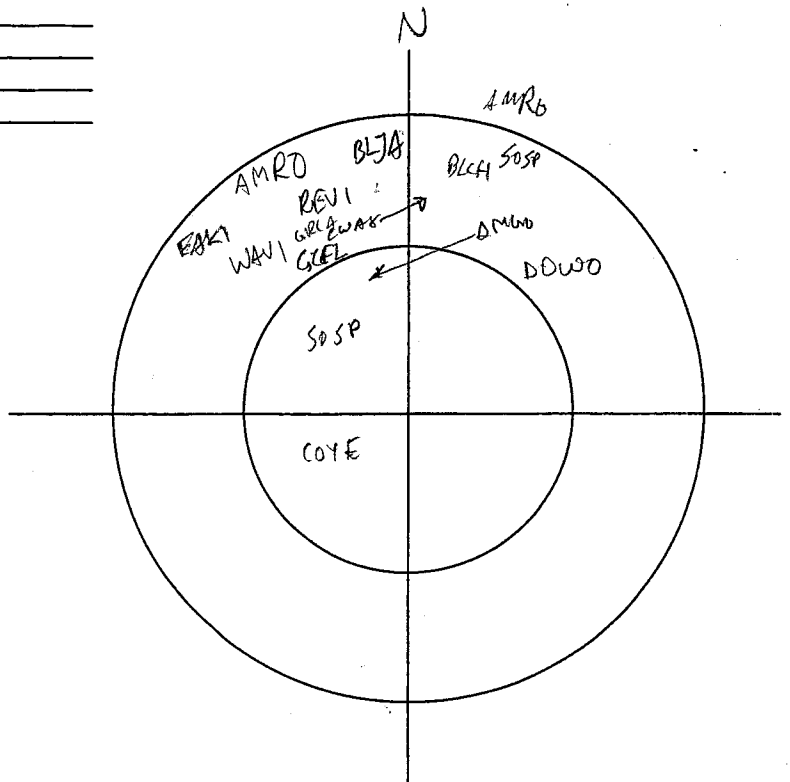
Project Number:
Survey Date:



AMEC Earth & Environmental
160 Traders Blvd East, Mississauga, ON L4Z 3K7
Tel: (905) 568-2929
Cell: (416) 459-6228
Fax: (905) 568-1686

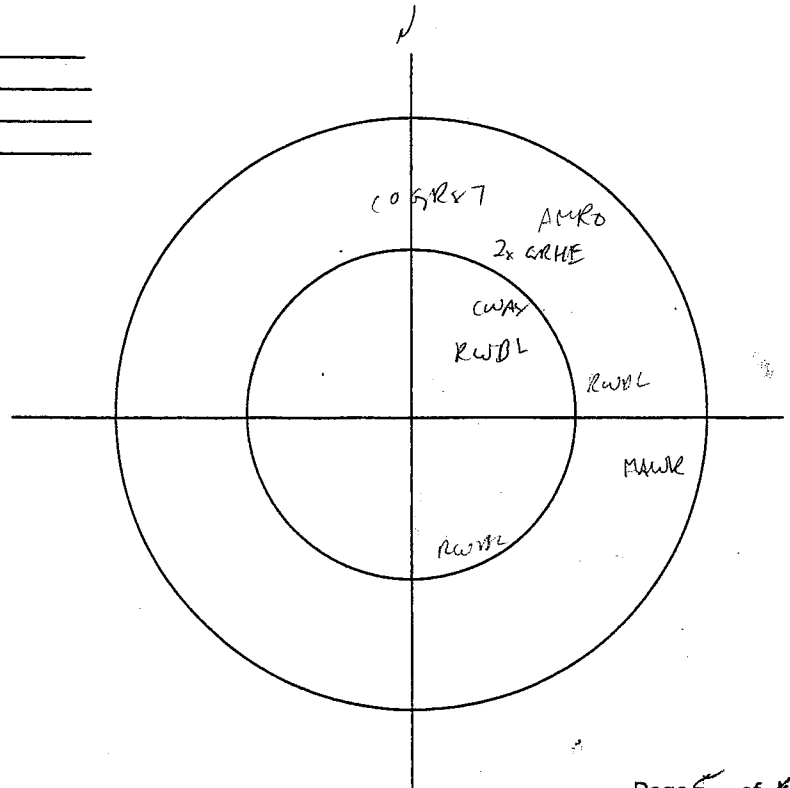
Point Count Name: 7
UTM: _____
Start Time: 07:35
Habitat: gradow shrubland

Species	<50m	>100m	<100m



Point Count Name: 6
UTM: _____
Start Time: 07:54
Habitat: _____

Species	<50m	>100m	<100m



Dot tailed whiteface
Green frog
Beaver

Project Number:
Survey Date:

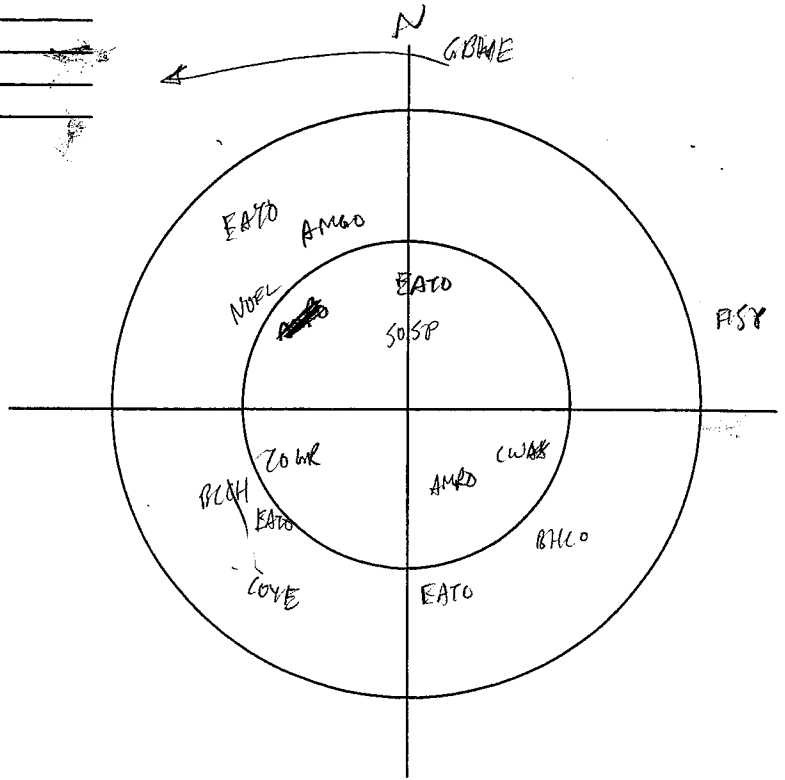


AMEC Earth & Environmental
160 Traders Blvd East, Mississauga, ON L4Z 3K7
Tel: (905) 568-2929
Cell: (416) 459-6228
Fax: (905) 568-1686

*White Admiral
European Skipper
Tiger Swallowtail*

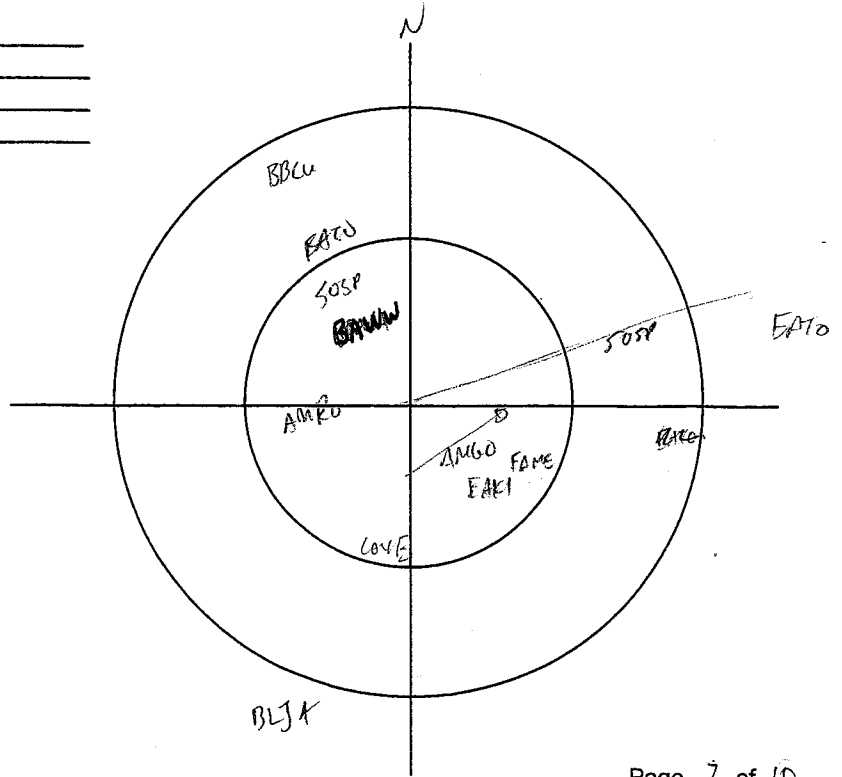
Point Count Name: _____ 9 _____
UTM: _____
Start Time _____ 09:57 _____
Habitat: _____

Species	<50m	>100m	<100m



Point Count Name: _____ 3 _____
UTM: _____
Start Time _____ 09:11 _____
Habitat: _____

Species	<50m	>100m	<100m



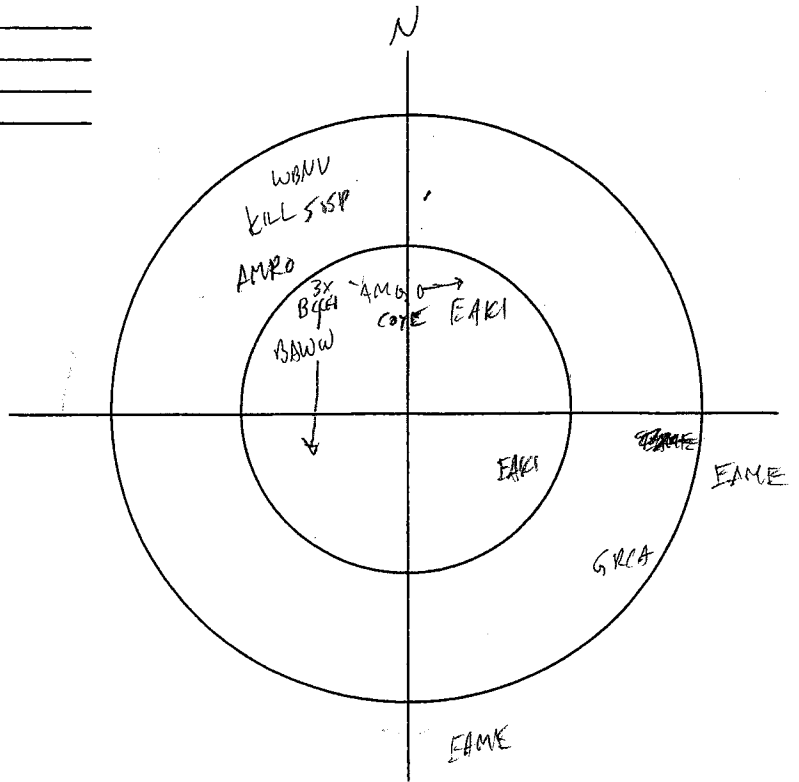
Project Number:
Survey Date:



AMEC Earth & Environmental
160 Traders Blvd East, Mississauga, ON L4Z 3K7
Tel: (905) 568-2929
Cell: (416) 459-6228
Fax: (905) 568-1686

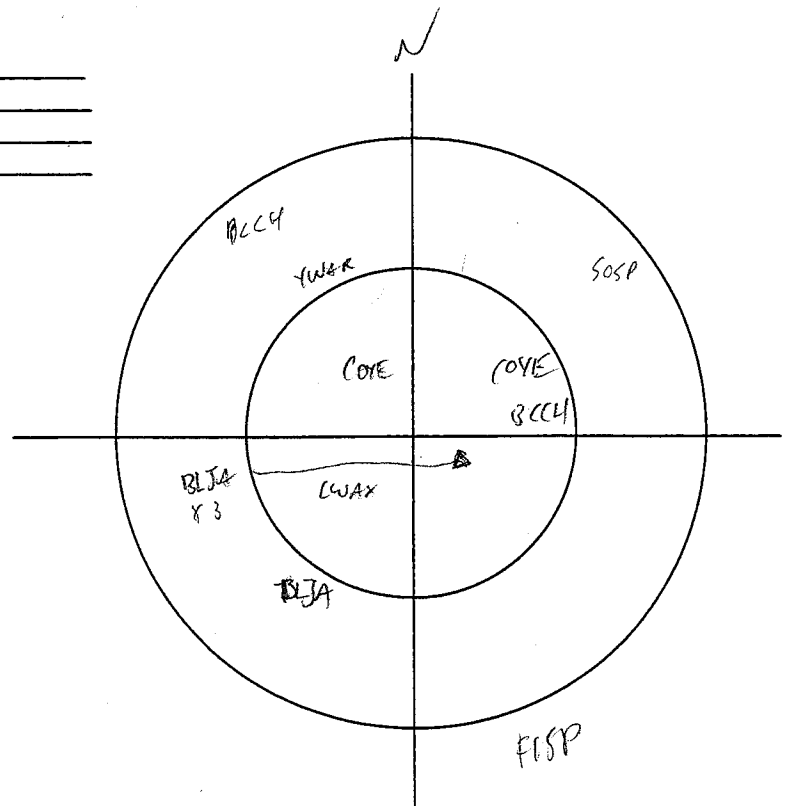
Point Count Name: 2
UTM: _____
Start Time 09:25
Habitat: meadow / wetland

Species	<50m	>100m	<100m



Point Count Name: 10
UTM: _____
Start Time 09:45
Habitat: _____

Species	<50m	>100m	<100m



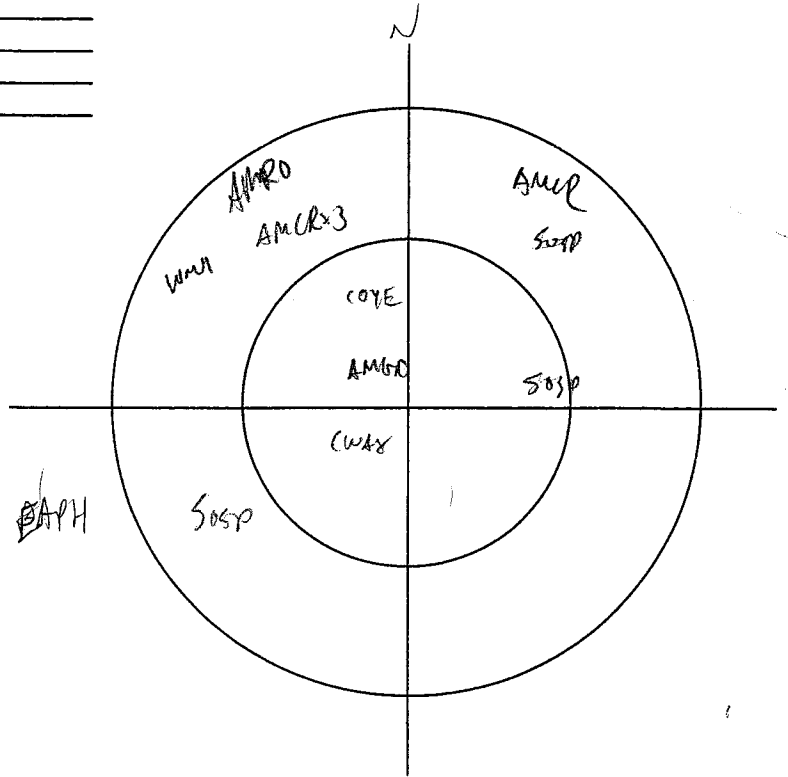
Project Number:
Survey Date:



AMEC Earth & Environmental
160 Traders Blvd East, Mississauga, ON L4Z 3K7
Tel: (905) 568-2929
Cell: (416) 459-6228
Fax: (905) 568-1686

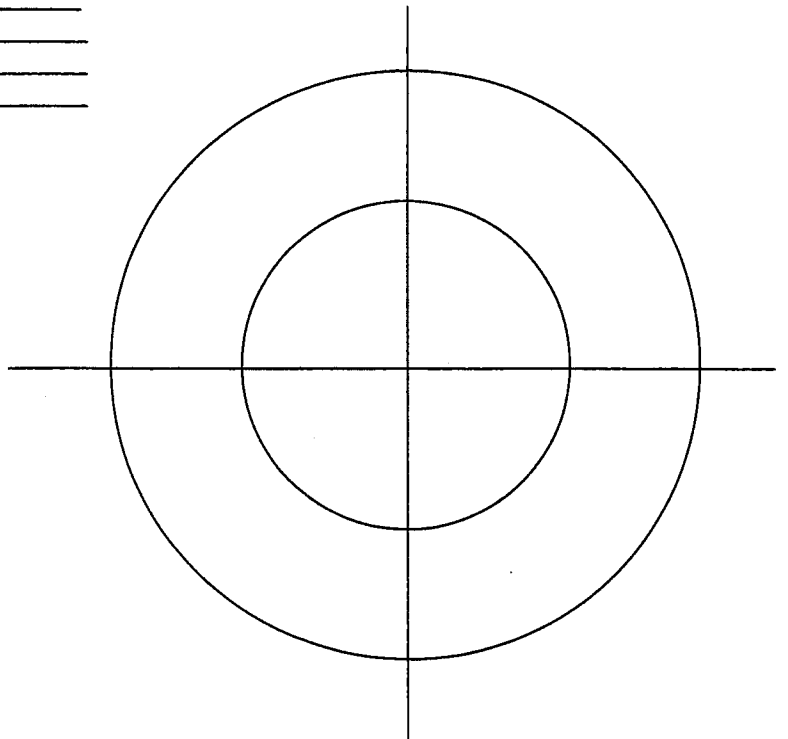
Point Count Name: 12
UTM: _____
Start Time 10:32
Habitat: _____

Species	<50m	>100m	<100m



Point Count Name: _____
UTM: _____
Start Time _____
Habitat: _____

Species	<50m	>100m	<100m



Project Number:
Survey Date:

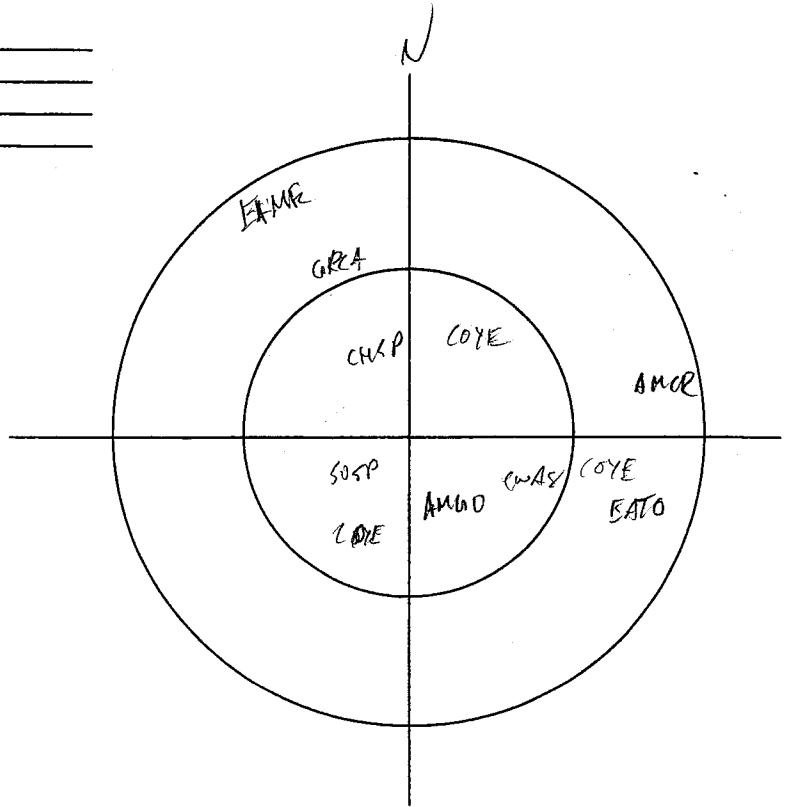


AMEC Earth & Environmental
160 Traders Blvd East, Mississauga, ON L4Z 3K7
Tel: (905) 568-2929
Cell: (416) 459-6228
Fax: (905) 568-1686

Point Count Name: 11
UTM: _____
Start Time 10:00
Habitat: _____

Species	<50m	>100m	<100m

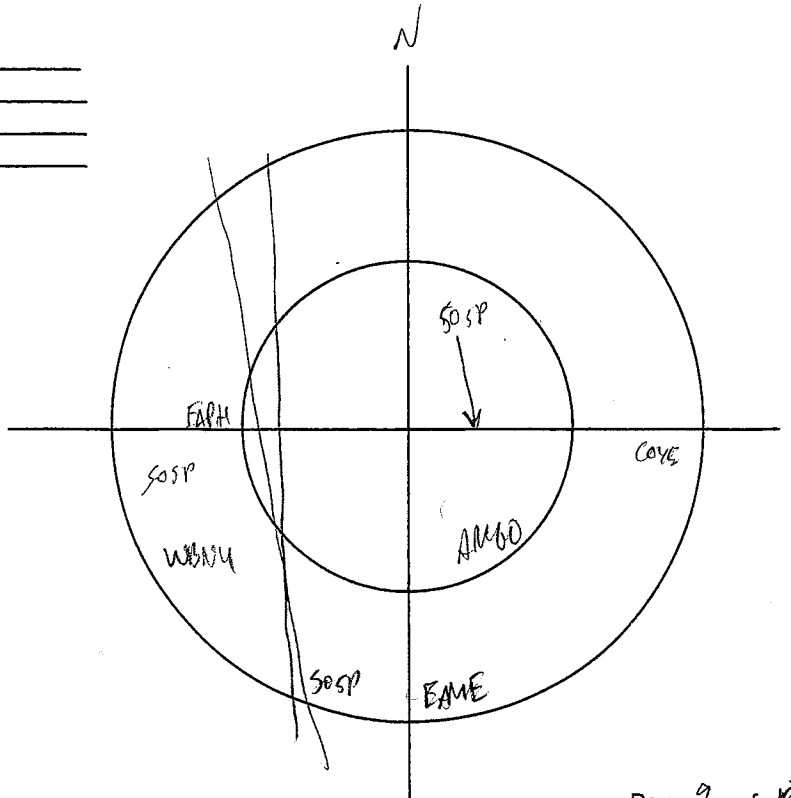
Monarch



Point Count Name: 1
UTM: _____
Start Time 10:12
Habitat: (Lower Meadow)

Species	<50m	>100m	<100m

Monarch



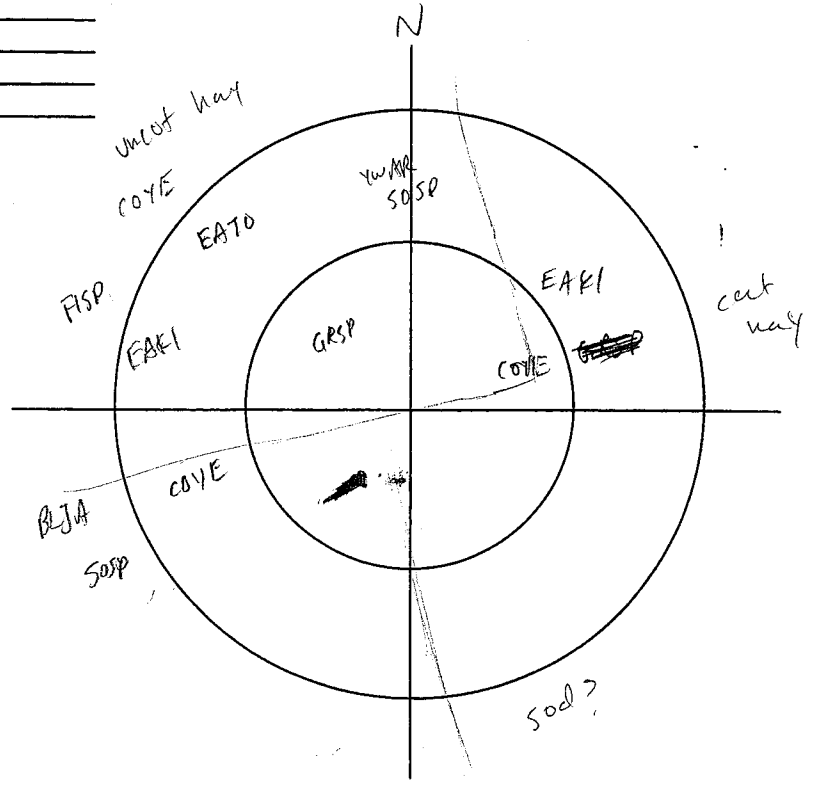
Project Number:
Survey Date:



AMEC Earth & Environmental
160 Traders Blvd East, Mississauga, ON L4Z 3K7
Tel: (905) 568-2929
Cell: (416) 459-6228
Fax: (905) 568-1686

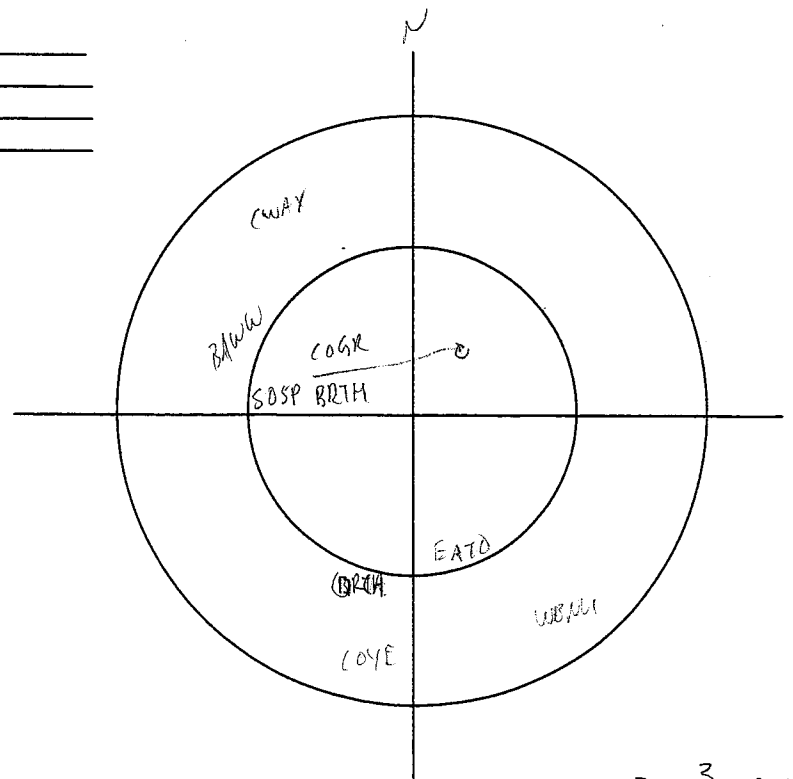
Point Count Name: 16
UTM: _____
Start Time 06:16
Habitat: uncut hay, sod, cut hay,

Species	<50m	>100m	<100m



Point Count Name: ~~16~~ 17
UTM: _____
Start Time 06:32
Habitat: _____

Species	<50m	>100m	<100m



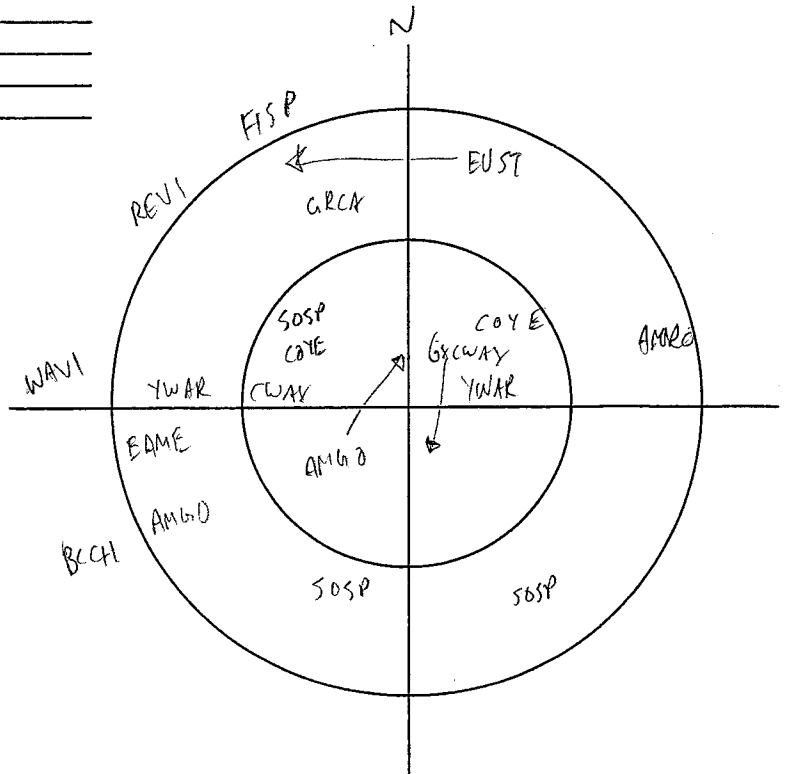
Project Number:
Survey Date:



AMEC Earth & Environmental
160 Traders Blvd East, Mississauga, ON L4Z 3K7
Tel: (905) 568-2929
Cell: (416) 459-6228
Fax: (905) 568-1686

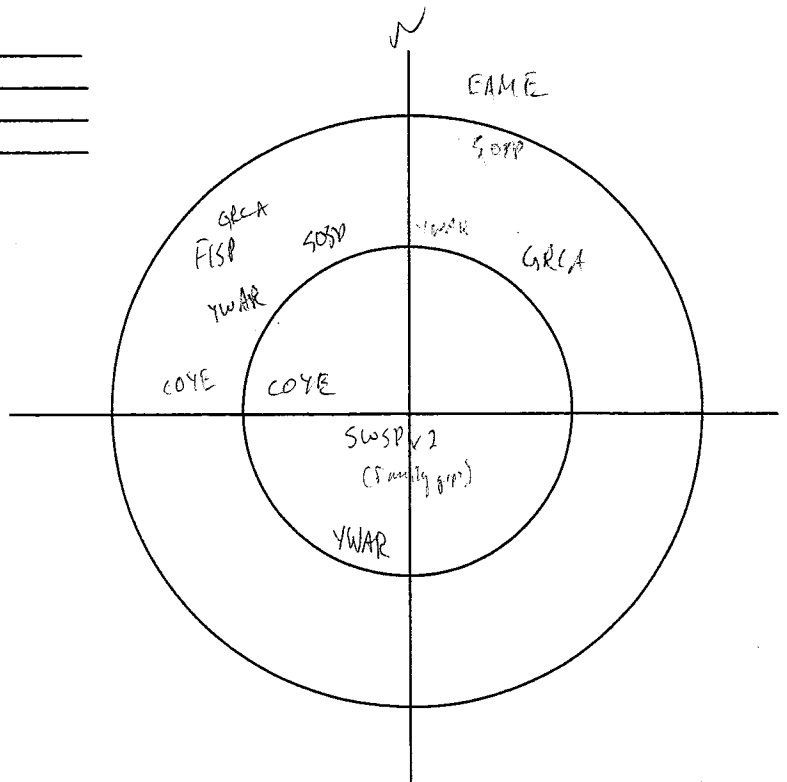
Point Count Name: 19
UTM: _____
Start Time 06:54
Habitat: _____

Species	<50m	>100m	<100m



Point Count Name: 19
UTM: _____
Start Time 07:13
Habitat: _____

Species	<50m	>100m	<100m



Project Number: SAMSUNG SOUTH KINGSTON

Survey Date: JULY 4, 2011

W = 1.2 C = 20.30 P = 1



AMEC Earth & Environmental
160 Traders Blvd East, Mississauga, ON L4Z 3K7
Tel: (905) 568-2929
Cell: (416) 459-6228
Fax: (905) 568-1686

Point Count Name: RB34

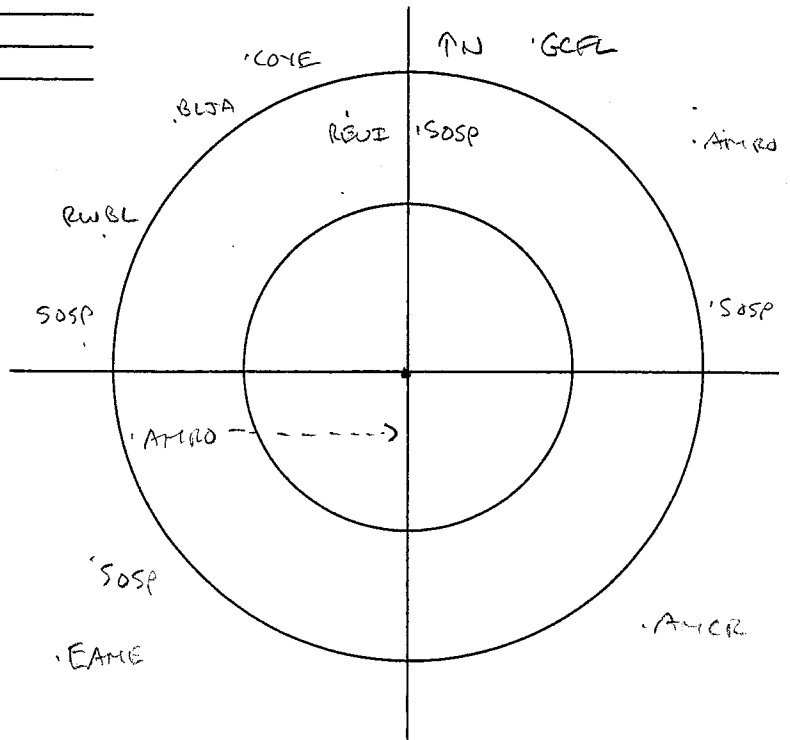
UTM: _____

Start Time 5:26 - 5:36

Habitat: SOD FIELD - EAST + WEST

WOODLAND TO NORTH

Species	<50m	>100m	<100m



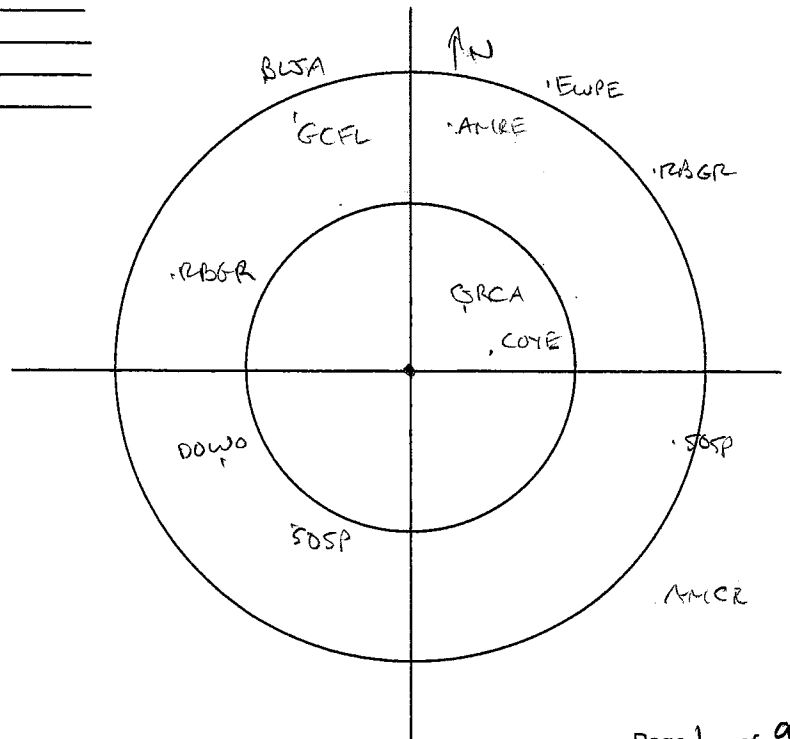
Point Count Name: RB36

UTM: _____

Start Time 5:42 - 5:52

Habitat: _____

Species	<50m	>100m	<100m



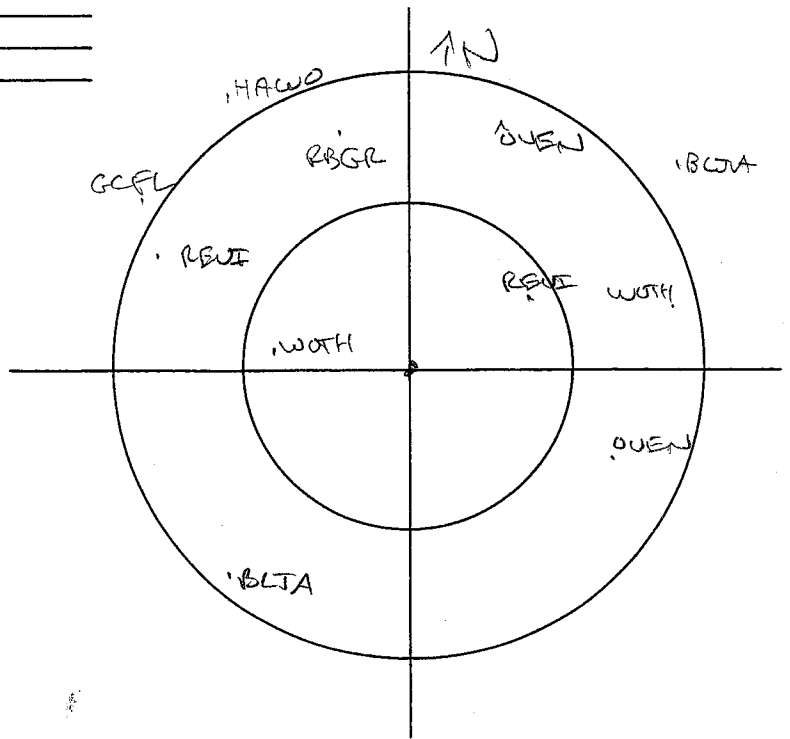
Project Number: SANSUNG SOLAR - KINGSTON
 Survey Date: JULY 4, 2011



AMEC Earth & Environmental
 160 Traders Blvd East, Mississauga, ON L4Z 3K7
 Tel: (905) 568-2929
 Cell: (416) 459-6228
 Fax: (905) 568-1686

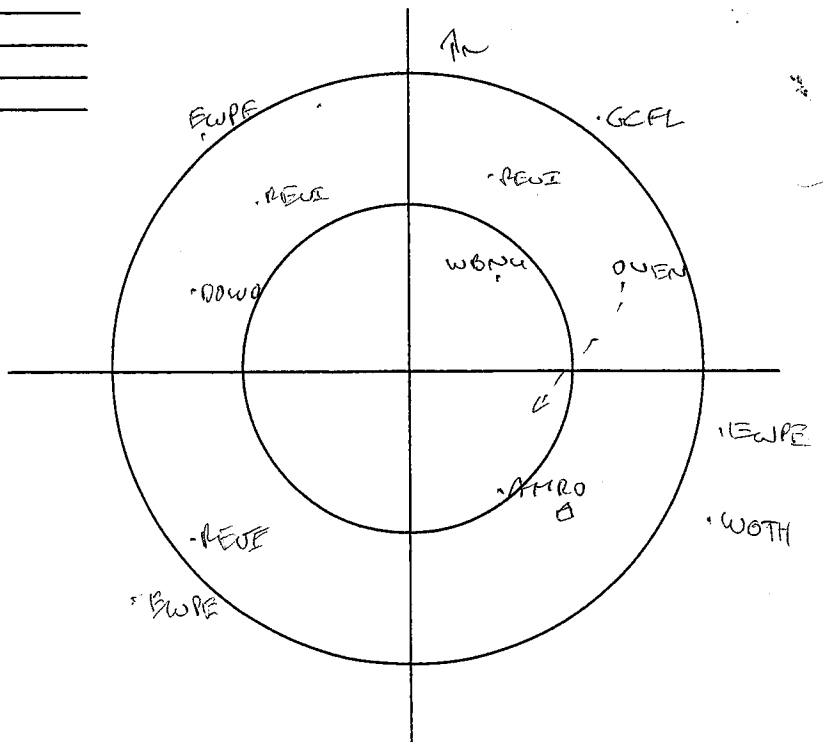
Point Count Name: BB40
 UTM: _____
 Start Time 6:01-6:11
 Habitat: _____

Species	<50m	>100m	<100m



Point Count Name: BB35
 UTM: _____
 Start Time 6:17-6:27
 Habitat: _____

Species	<50m	>100m	<100m



Project Number:
 Survey Date: July 4/2011



AMEC Earth & Environmental
 160 Traders Blvd East, Mississauga, ON L4Z 3K7
 Tel: (905) 568-2929
 Cell: (416) 459-6228
 Fax: (905) 568-1686

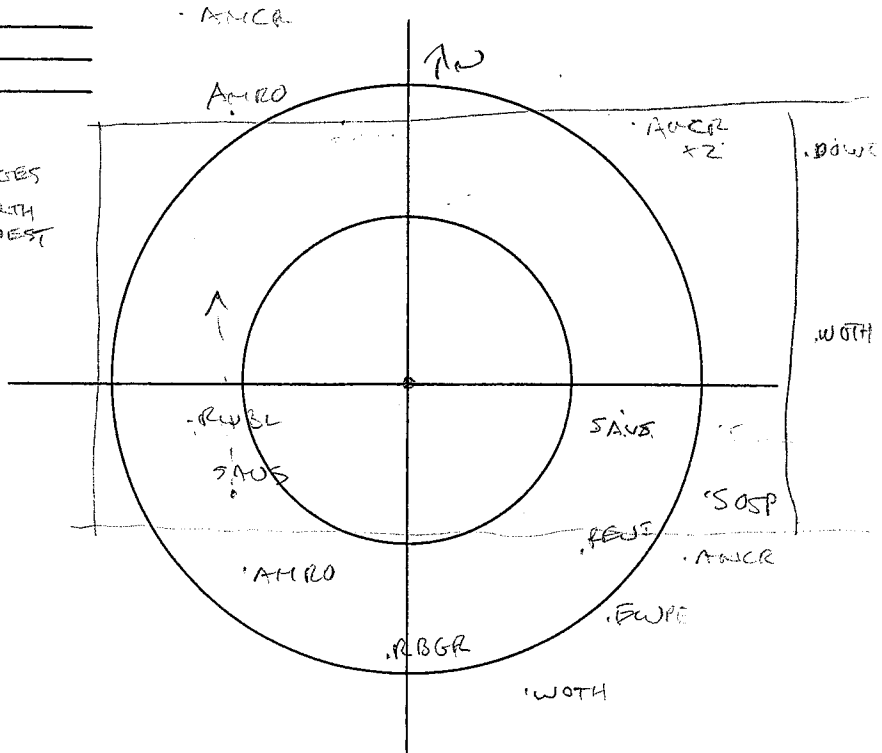
W=2 C=20 P=1

Point Count Name: BB33
 UTM: _____
 Start Time 6:31-6:41
 Habitat: CULTURAL MEADOW / SOY FARM

WOODS TO SOUTH + EAST

Species	<50m	>100m	<100m

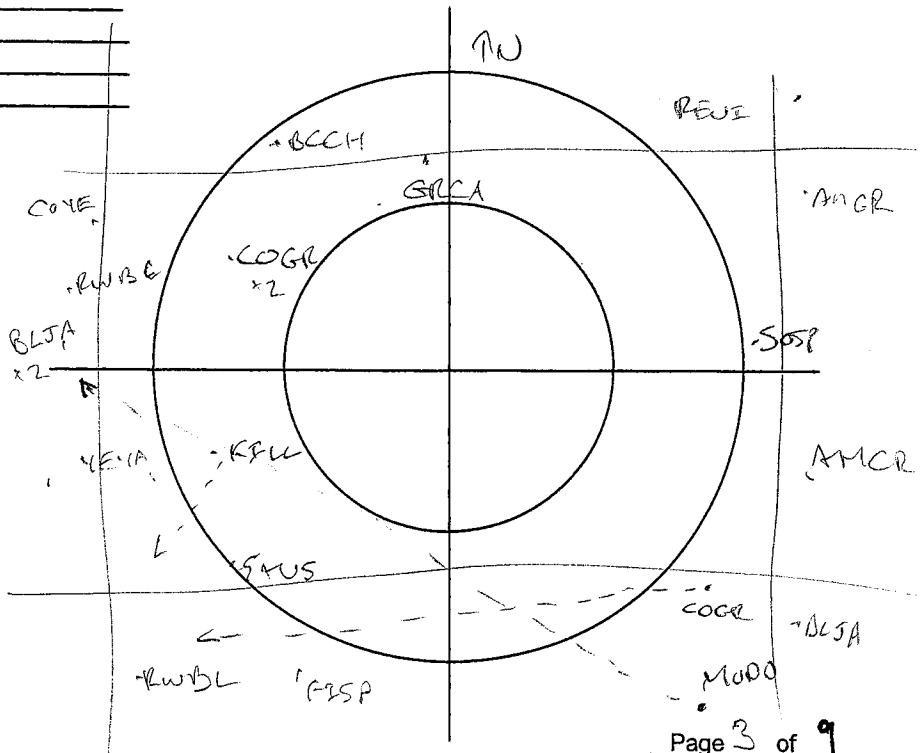
HEDGES
 NORTH
 + WEST



* OPPOSITE FIELD

Point Count Name: BB30
 UTM: _____
 Start Time 6:45-6:55
 Habitat: SOY FIELD

Species	<50m	>100m	<100m



Project Number:

Survey Date: 5 JUL 4, 2011

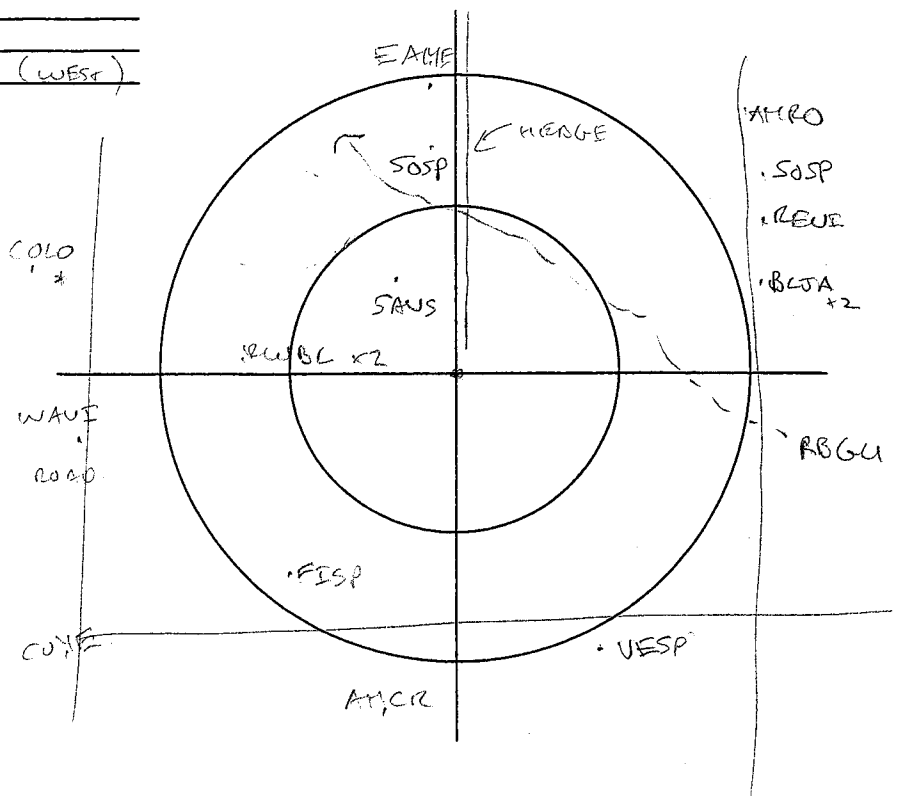


AMEC Earth & Environmental
 160 Traders Blvd East, Mississauga, ON L4Z 3K7
 Tel: (905) 568-2929
 Cell: (416) 459-6228
 Fax: (905) 568-1686

Point Count Name: BB31
 UTM: _____
 Start Time 6:58 - 7:08
 Habitat: SOD (EAST) - M41 - NOT CUT (WEST)

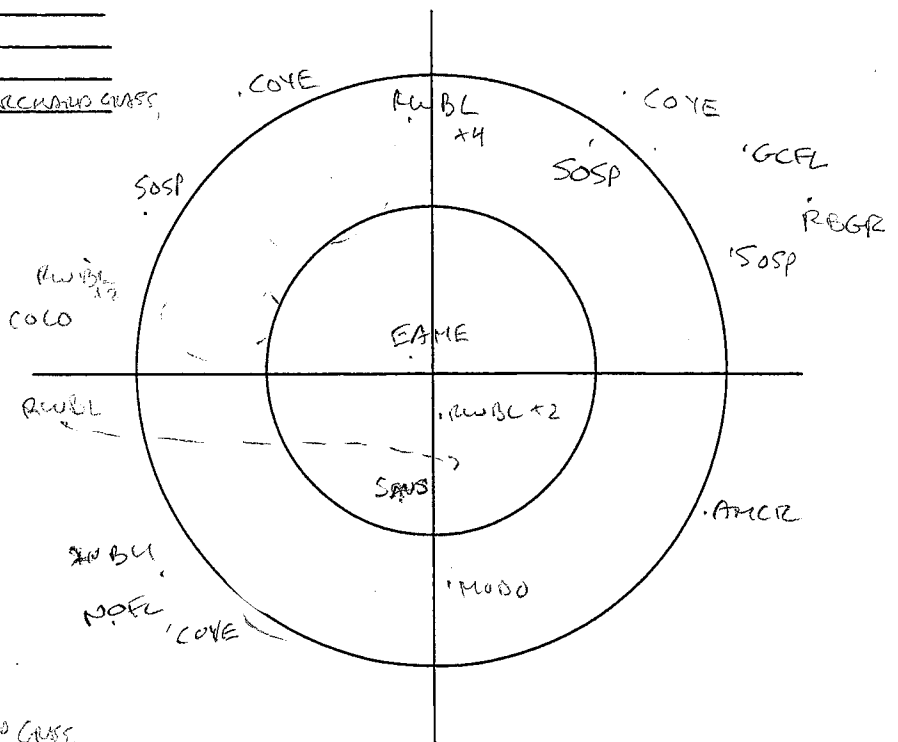
Species	<50m	>100m	<100m

* COLO IN DISTANCE
 - WEST IN LAKE



Point Count Name: BB32
 UTM: _____
 Start Time 7:17 - 7:22
 Habitat: WEST - MEADOW (NOT CUT) - MEADOW ARCHWAY GRASS, BROME, FESCUE, CLOVER, TIMOTHY

Species	<50m	>100m	<100m



→ EAST - TIMOTHY, CLOVER
 SOME FESCUE + ARCHWAY GRASS.

Project Number:

Survey Date: June 4, 2011



AMEC Earth & Environmental
160 Traders Blvd East, Mississauga, ON L4Z 3K7
Tel: (905) 568-2929
Cell: (416) 459-6228
Fax: (905) 568-1686

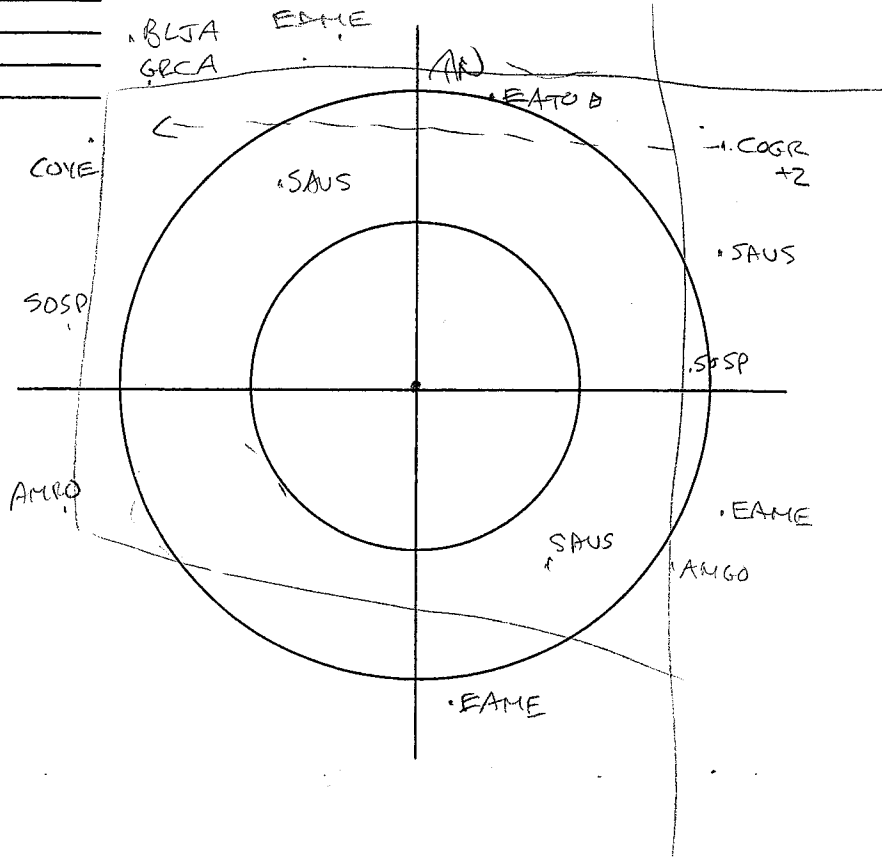
Point Count Name: BB25

UTM: _____

Start Time 7:41 - 7:51

Habitat: MEADOW (CUTGRASS?) - NOT CUT

Species	<50m	>100m	<100m



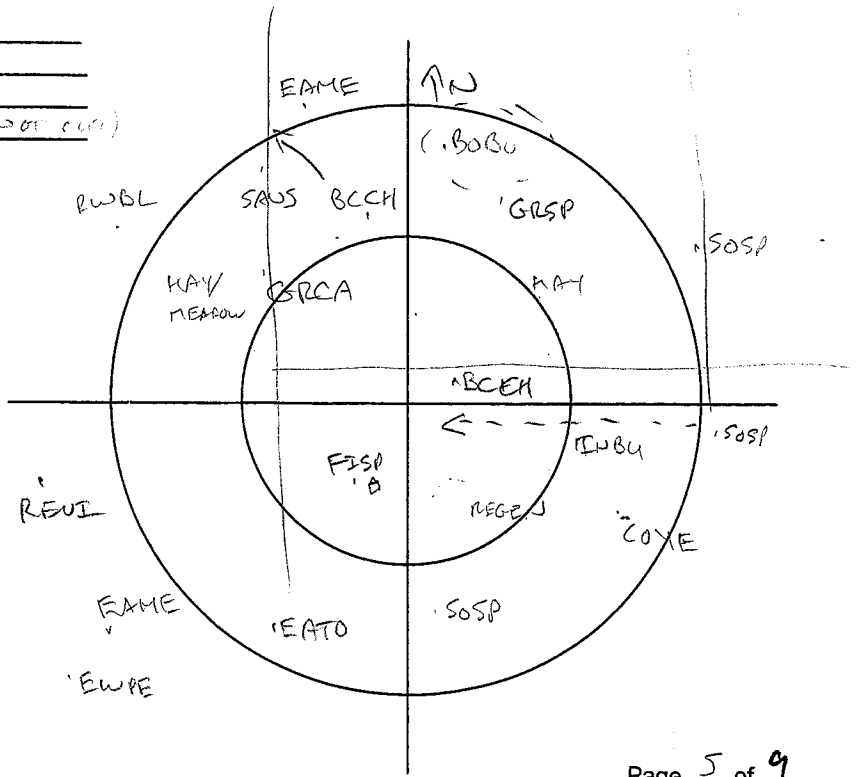
Point Count Name: BB24

UTM: _____

Start Time 7:55 - 8:05

Habitat: EDGE OF MEGAN / HAY FIELD (NOT CUT)
MEADOW

Species	<50m	>100m	<100m



Project Number:

Survey Date:

JULY 4, 2011



AMEC Earth & Environmental
160 Traders Blvd East, Mississauga, ON L4Z 3K7
Tel: (905) 568-2929
Cell: (416) 459-6228
Fax: (905) 568-1686

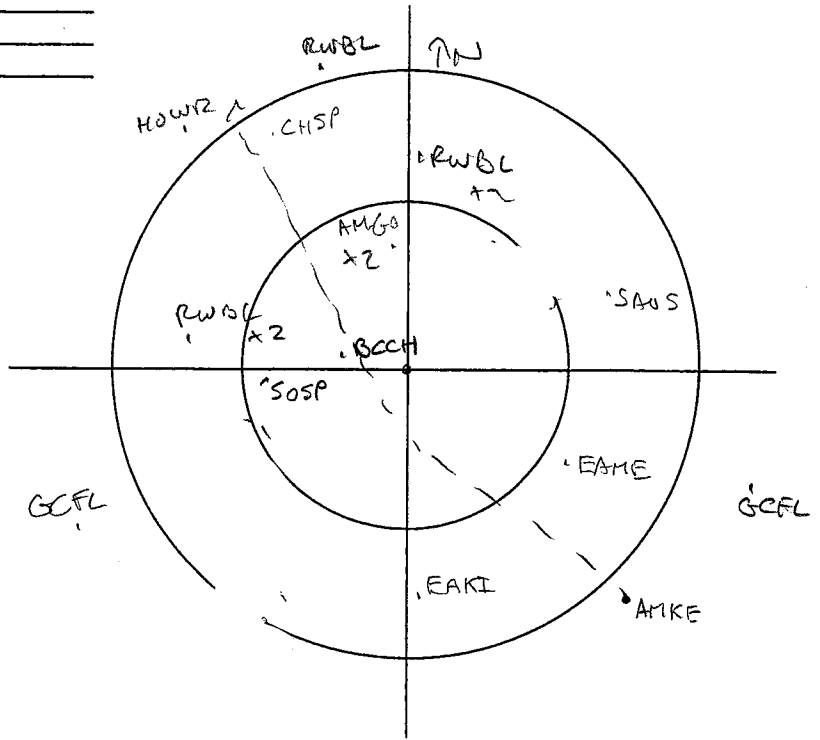
Point Count Name: BB 27

UTM: _____

Start Time 9:17 - 9:27

Habitat: _____

Species	<50m	>100m	<100m



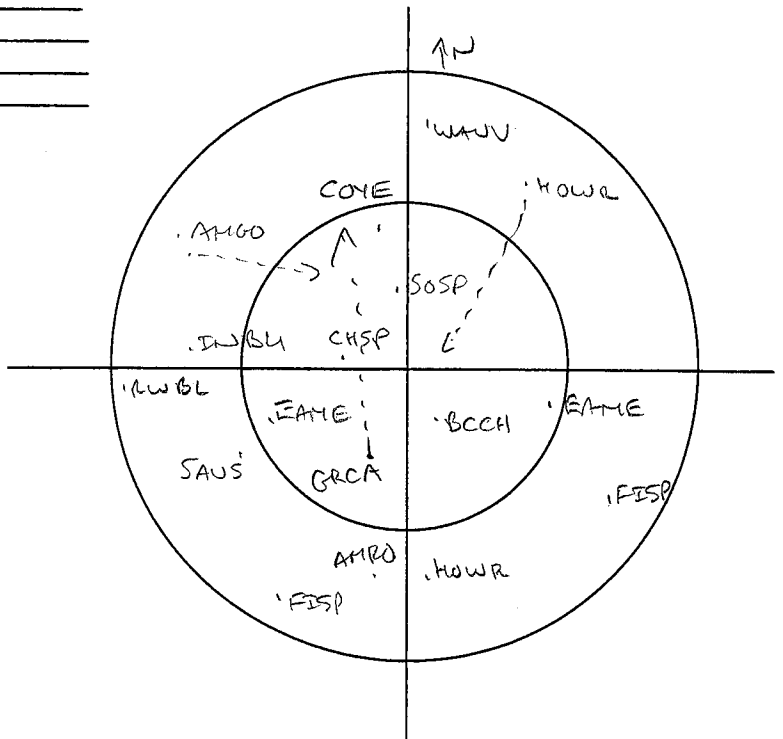
Point Count Name: BB 28

UTM: _____

Start Time 9:29 - 9:39

Habitat: _____

Species	<50m	>100m	<100m



Project Number:

Survey Date: JULY 4, 2011



AMEC Earth & Environmental
 160 Traders Blvd East, Mississauga, ON L4Z 3K7
 Tel: (905) 568-2929
 Cell: (416) 459-6228
 Fax: (905) 568-1686

Point Count Name: BB 20

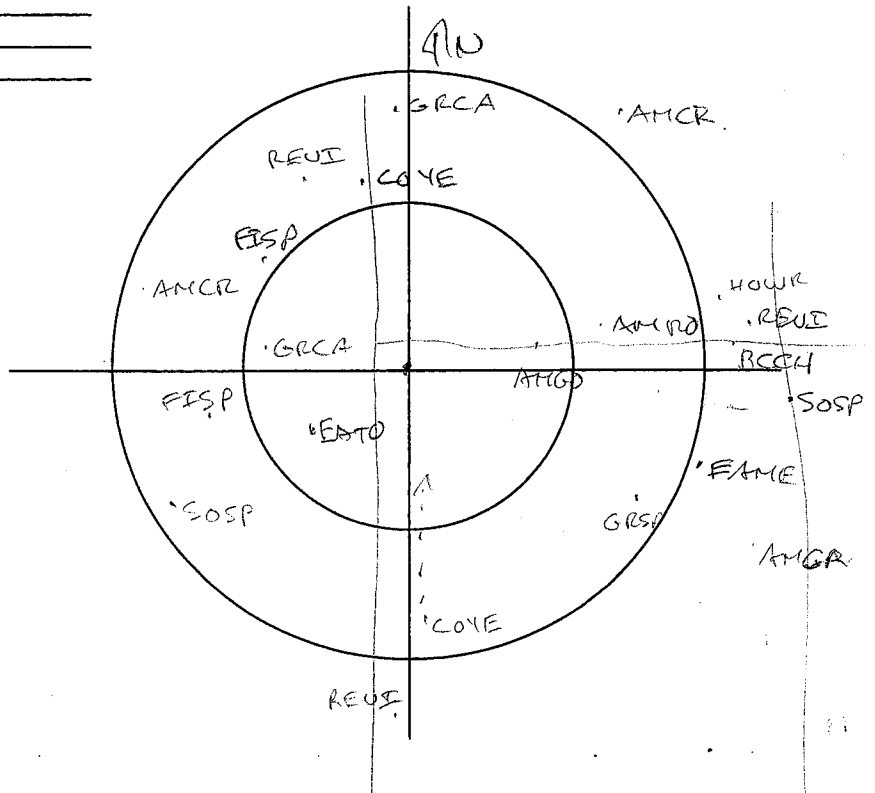
UTM: _____

Start Time 8:40 - 8:50

Habitat: HAY MEADOW TO EAST

RECENT WOOD TO WEST

Species	<50m	>100m	<100m



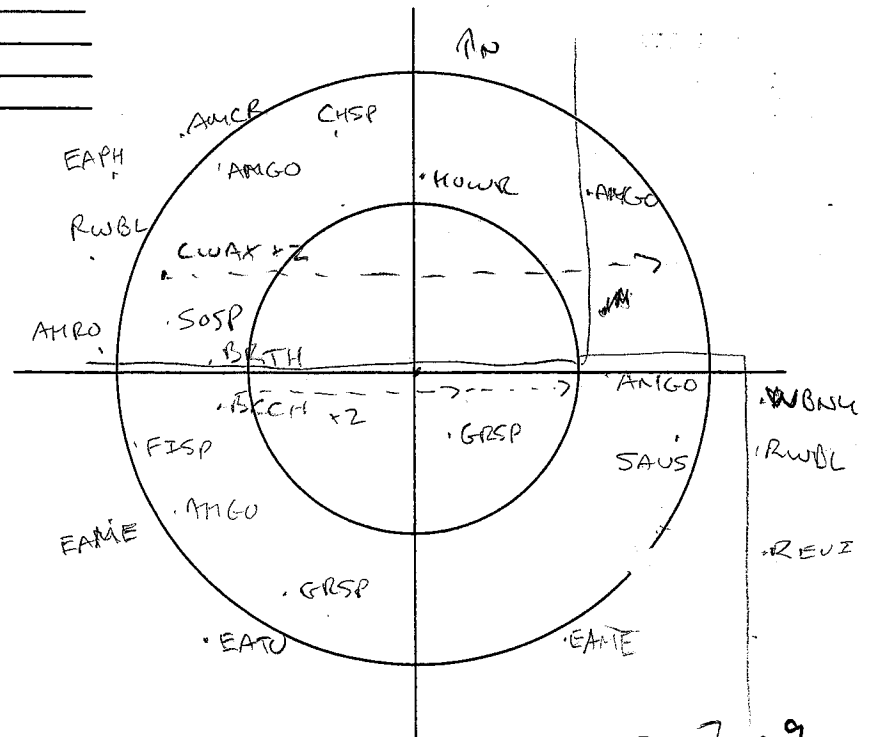
Point Count Name: BB 26

UTM: _____

Start Time 8:56 - 9:06

Habitat: HAY MEADOW - NOT CUT

Species	<50m	>100m	<100m



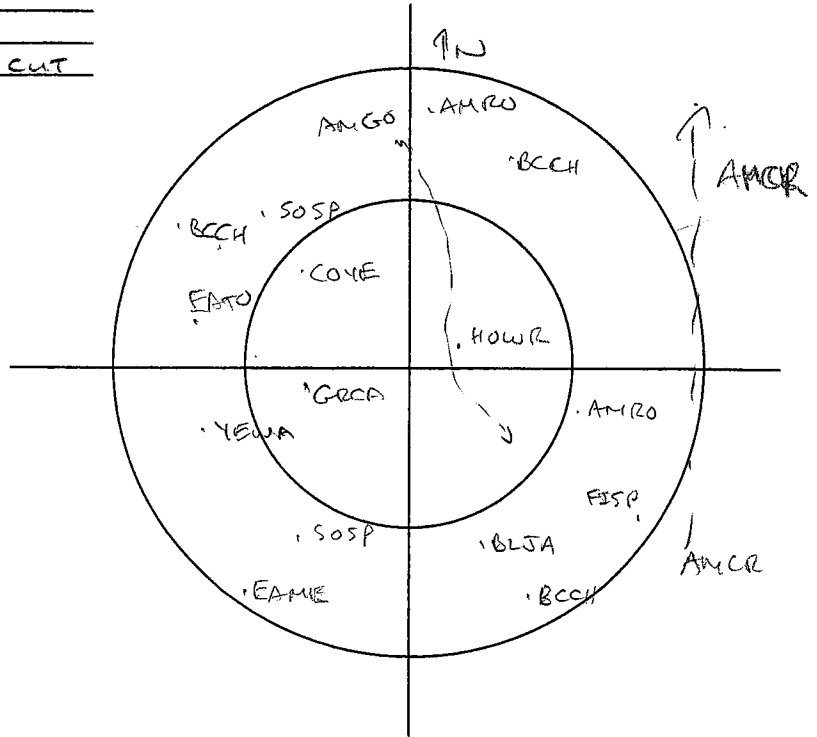
Project Number:
 Survey Date: July 4, 2011



AMEC Earth & Environmental
 160 Traders Blvd East, Mississauga, ON L4Z 3K7
 Tel: (905) 568-2929
 Cell: (416) 459-6228
 Fax: (905) 568-1686

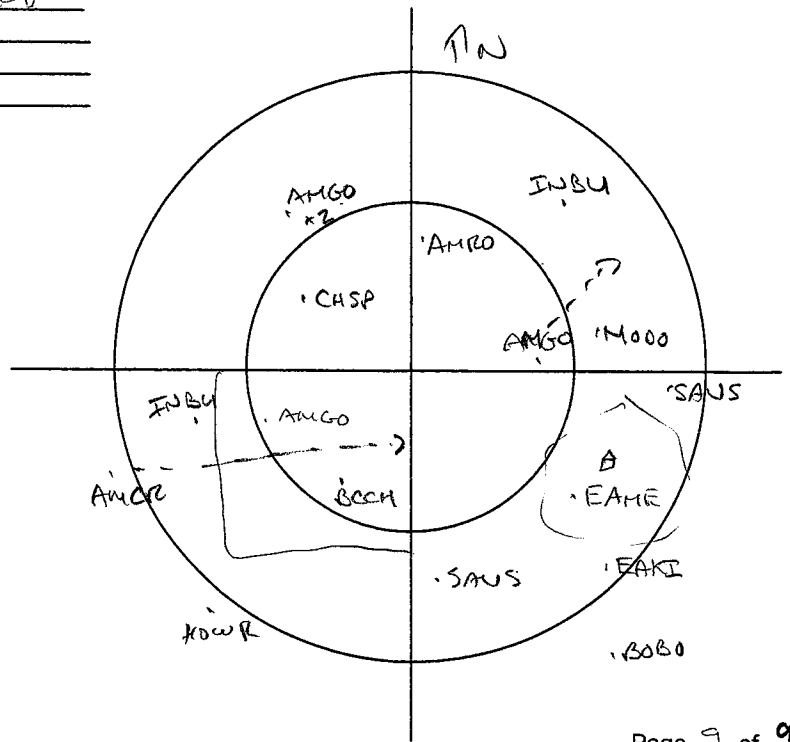
Point Count Name: BB29
 UTM: _____
 Start Time 9:43 - 9:53
 Habitat: HAY FIELDS / MEADOWS - NOT CUT

Species	<50m	>100m	<100m



Point Count Name: BB108 - ADDED FIRST ROW
 UTM: _____
 Start Time 9:56 - 10:06
 Habitat: ENTRUSCED

Species	<50m	>100m	<100m



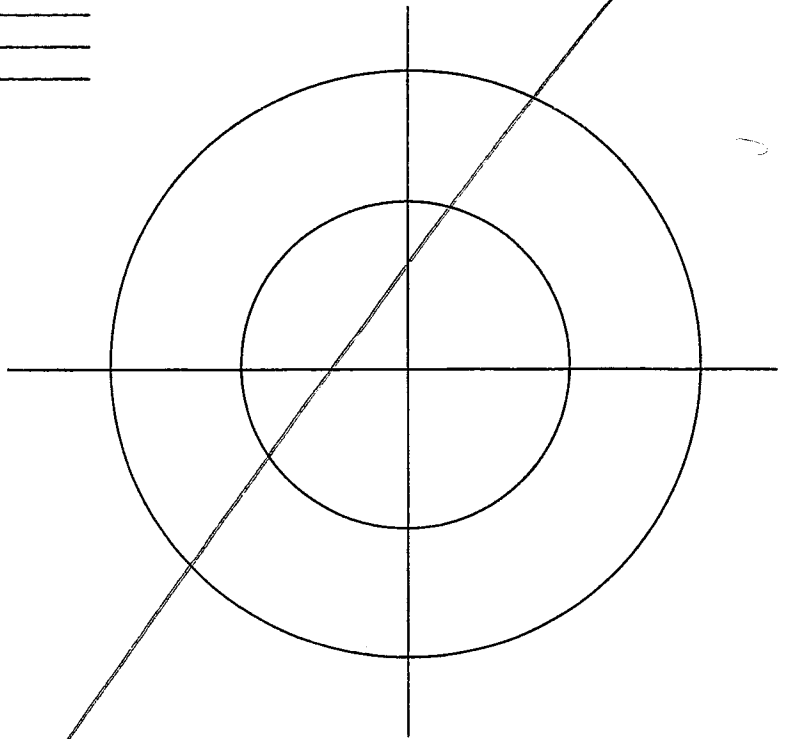
Project Number: _____
Survey Date: _____



AMEC Earth & Environmental
160 Traders Blvd East, Mississauga, ON L4Z 3K7
Tel: (905) 568-2929
Cell: (416) 459-6228
Fax: (905) 568-1686

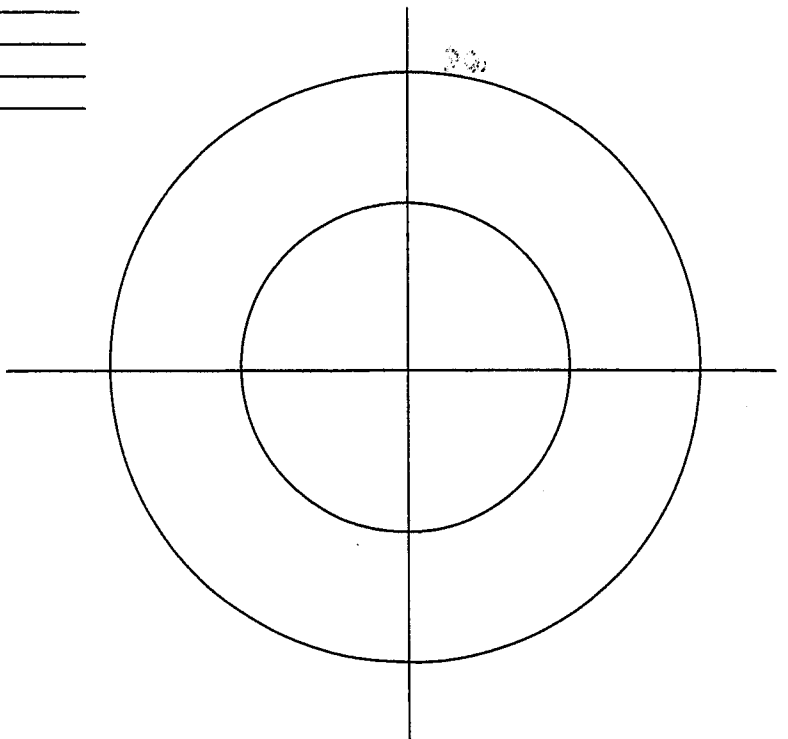
Point Count Name: _____
UTM: _____
Start Time _____
Habitat: _____

Species	<50m	>100m	<100m



Point Count Name: _____
UTM: _____
Start Time _____
Habitat: _____

Species	<50m	>100m	<100m

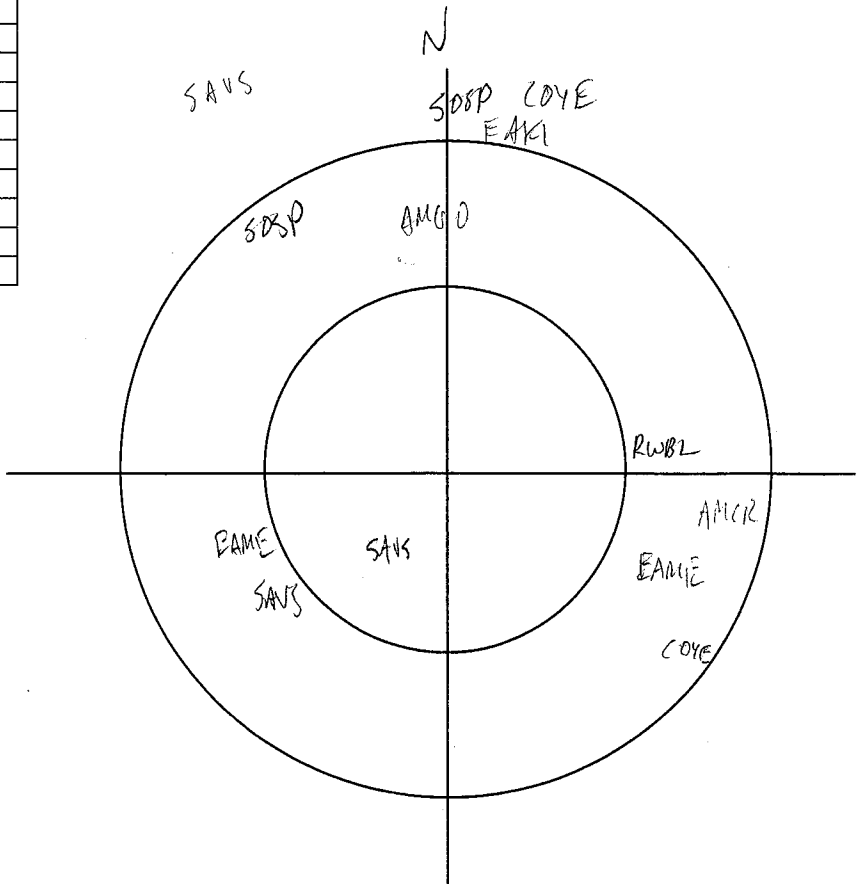


Breeding Bird Survey

Project Name: <u>Samsung</u>		Project Number:	
Crew Leader:		Observers: <u>Jon</u>	
Date: <u>July 5, 2011</u>	Start Time: <u>05:00</u>	End Time: <u>10:30</u>	
Weather: <u>10% cloud cover</u>	Temperature: <u>20°</u>	Wind: <u>0</u>	Precipitation: <u>0</u>

Point Count Name: 54
 UTM: _____
 Start Time: 05:11
 Habitat: hay

Species	<50m	>100m	<100m



Project Number:
Survey Date:

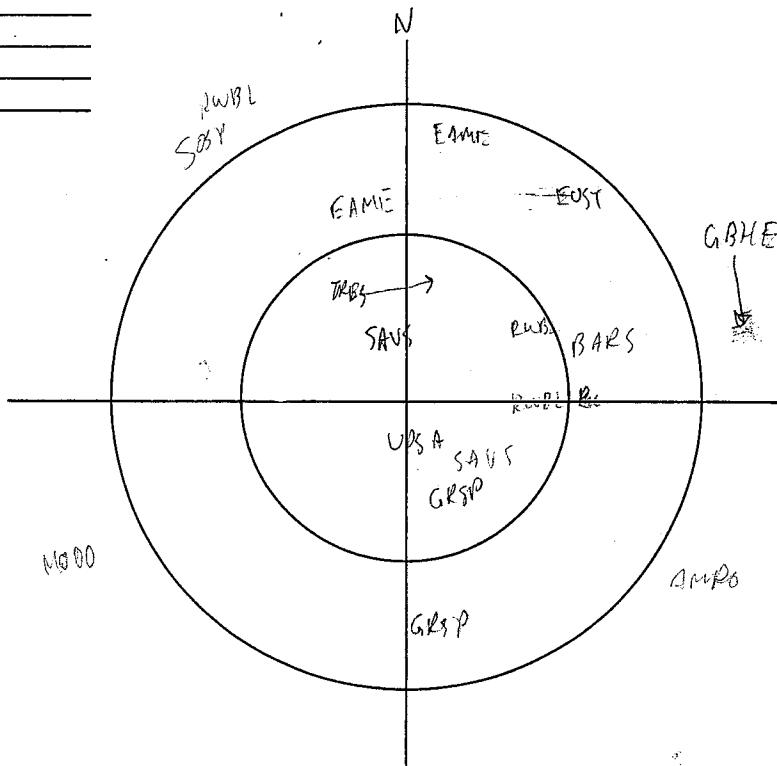


AMEC Earth & Environmental
160 Traders Blvd East, Mississauga, ON L4Z 3K7
Tel: (905) 568-2929
Cell: (416) 459-6228
Fax: (905) 568-1686

Point Count Name: 55
UTM: _____
Start Time: 05:29
Habitat: grassland - almost clear

Species	<50m	>100m	<100m

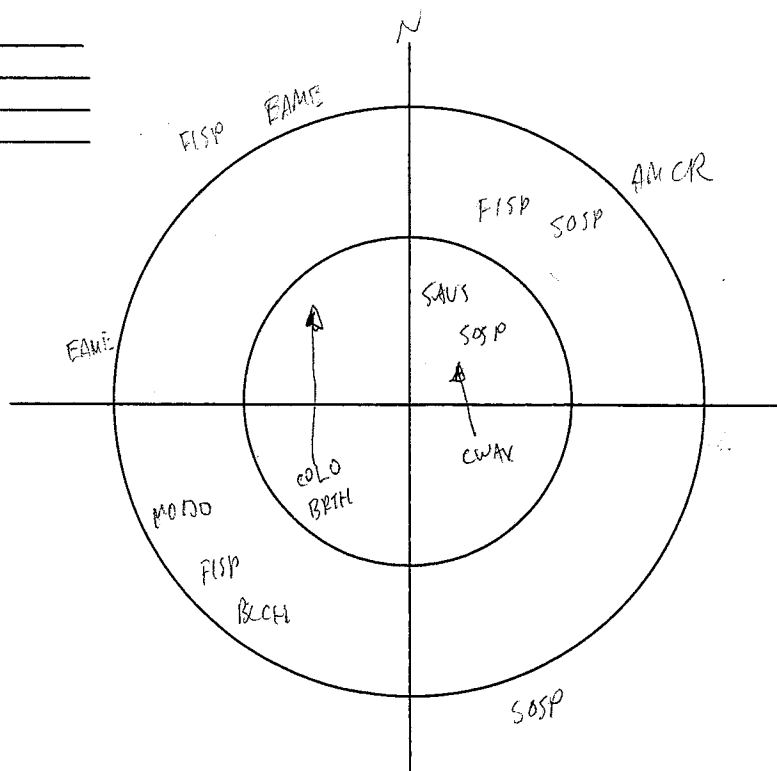
skunk



Point Count Name: 53
UTM: _____
Start Time: 05:49
Habitat: grassland - almost clear

Species	<50m	>100m	<100m

porcupine



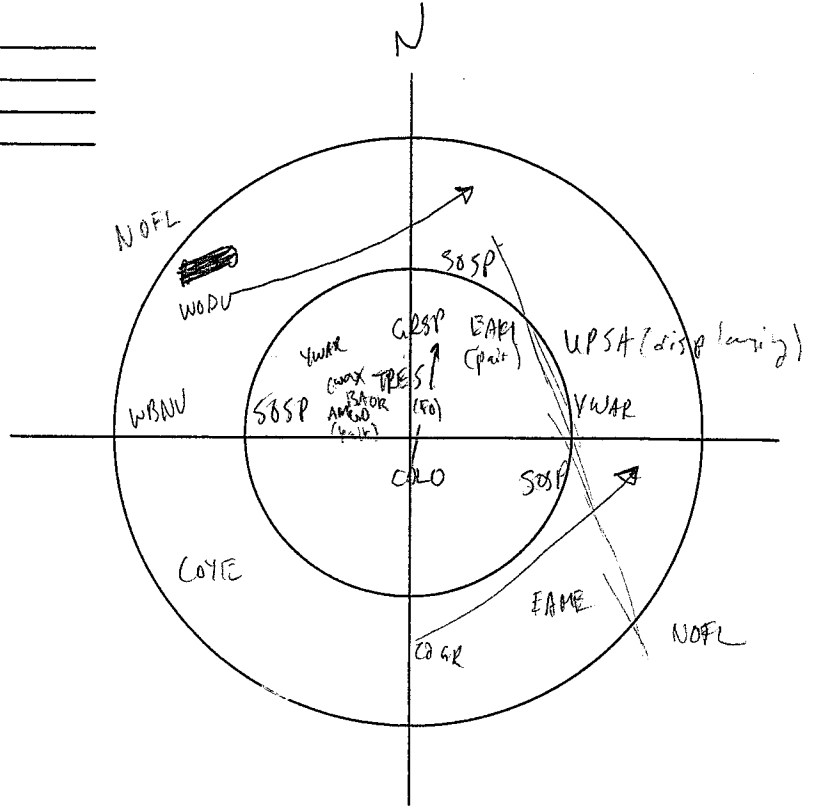
Project Number:
Survey Date:



AMEC Earth & Environmental
160 Traders Blvd East, Mississauga, ON L4Z 3K7
Tel: (905) 568-2929
Cell: (416) 459-6228
Fax: (905) 568-1686

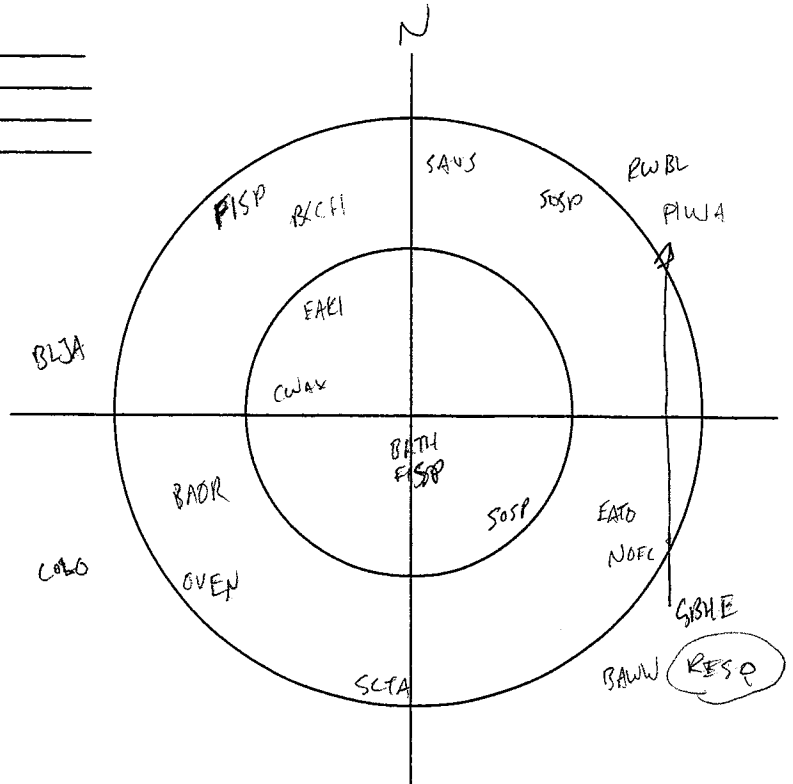
Point Count Name: 56
UTM: _____
Start Time 06:08
Habitat: _____

Species	<50m	>100m	<100m



Point Count Name: 52
UTM: _____
Start Time 06:26
Habitat: _____

Species	<50m	>100m	<100m



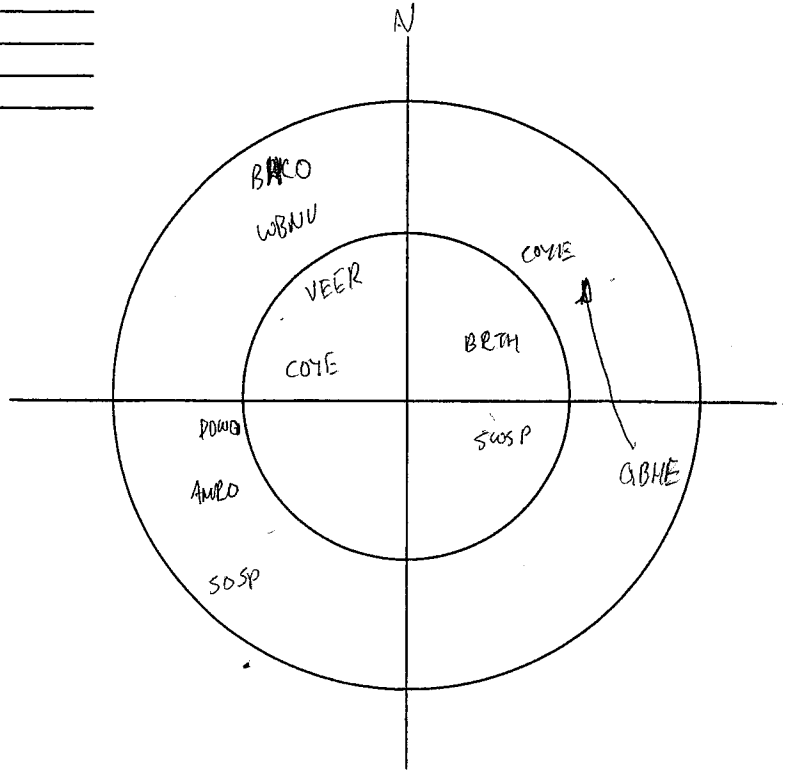
Project Number:
Survey Date:



AMEC Earth & Environmental
160 Traders Blvd East, Mississauga, ON L4Z 3K7
Tel: (905) 568-2929
Cell: (416) 459-6228
Fax: (905) 568-1686

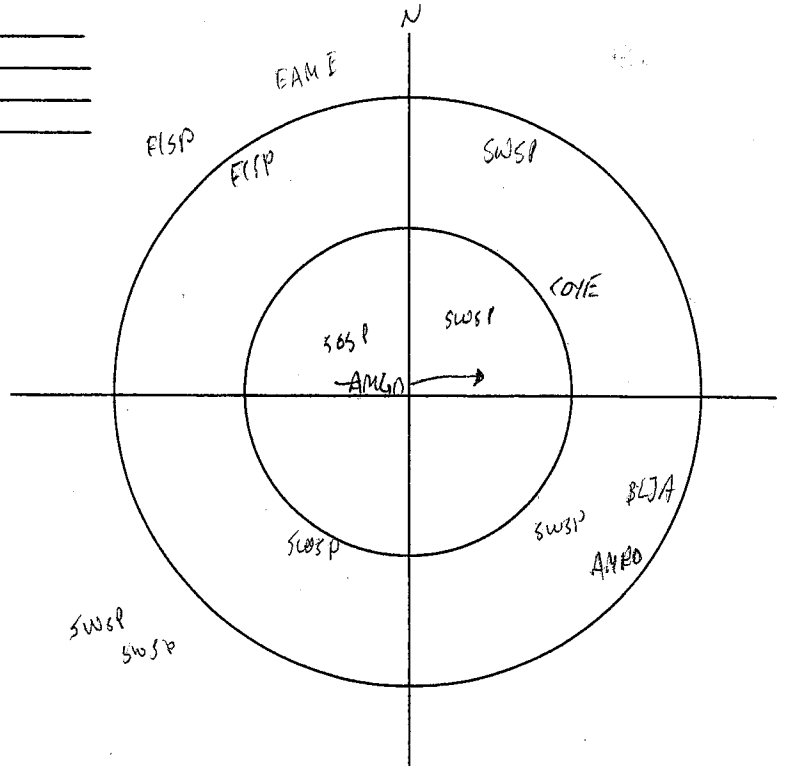
Point Count Name: 58
UTM: _____
Start Time 07:24
Habitat: _____

Species	<50m	>100m	<100m



Point Count Name: 50
UTM: _____
Start Time 07:44
Habitat: shrub & land

Species	<50m	>100m	<100m



✓

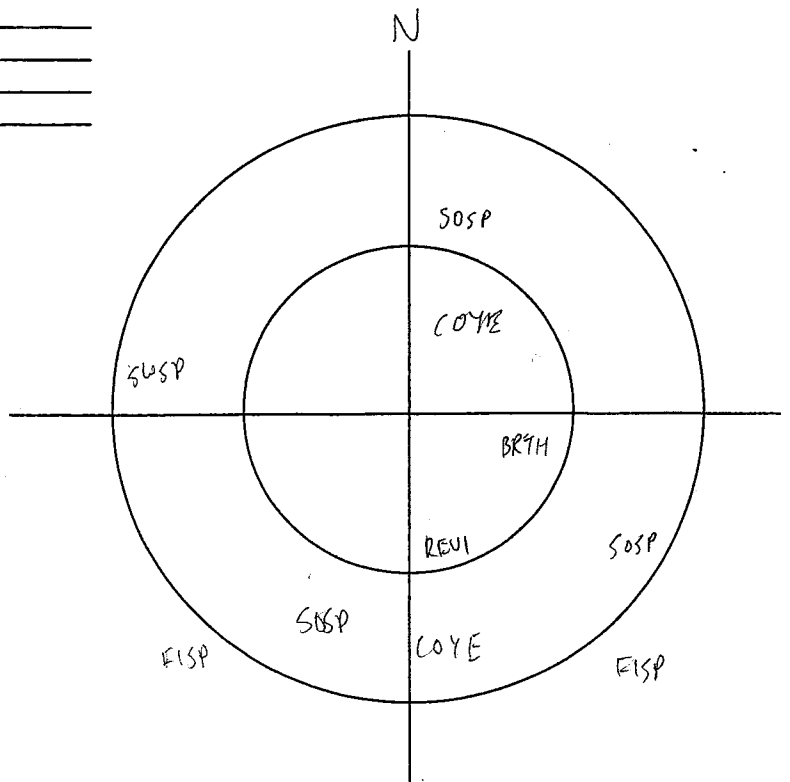
Project Number:
Survey Date:



AMEC Earth & Environmental
160 Traders Blvd East, Mississauga, ON L4Z 3K7
Tel: (905) 568-2929
Cell: (416) 459-6228
Fax: (905) 568-1686

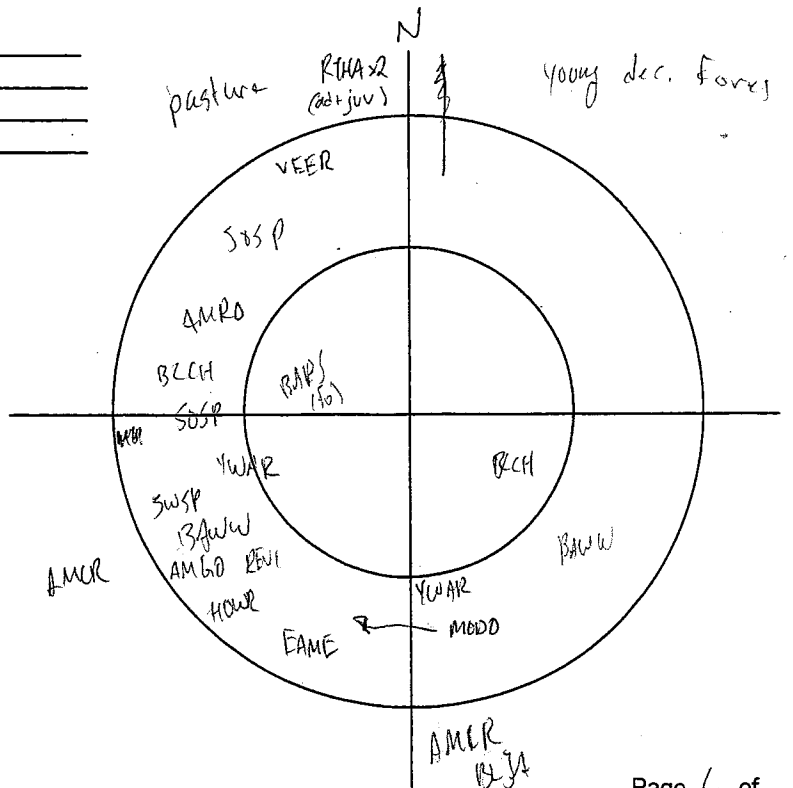
Point Count Name: 59
UTM: _____
Start Time 08:01
Habitat: _____

Species	<50m	>100m	<100m



Point Count Name: 60
UTM: _____
Start Time 08:15
Habitat: _____

Species	<50m	>100m	<100m



Project Number:
Survey Date:



AMEC Earth & Environmental
160 Traders Blvd East, Mississauga, ON L4Z 3K7
Tel: (905) 568-2929
Cell: (416) 459-6228
Fax: (905) 568-1686

Point Count Name: 49
UTM: _____
Start Time: 08:28
Habitat: Treed Pasture

Species	<50m	>100m	<100m

Common Ringlet
Skipper sp.
Dusky wing
European skipper
Northern Crescent
Southern

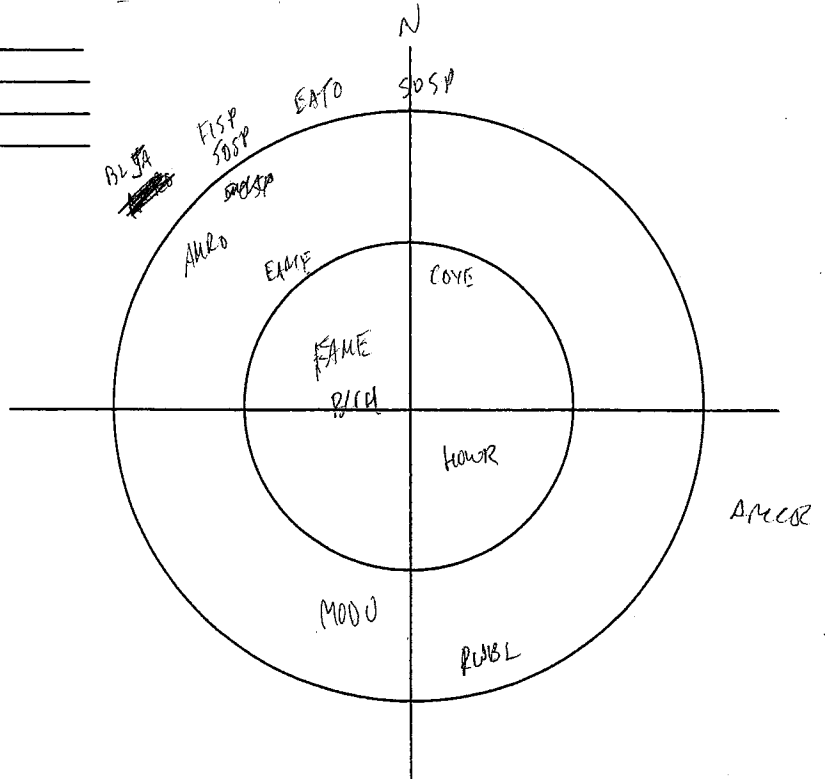
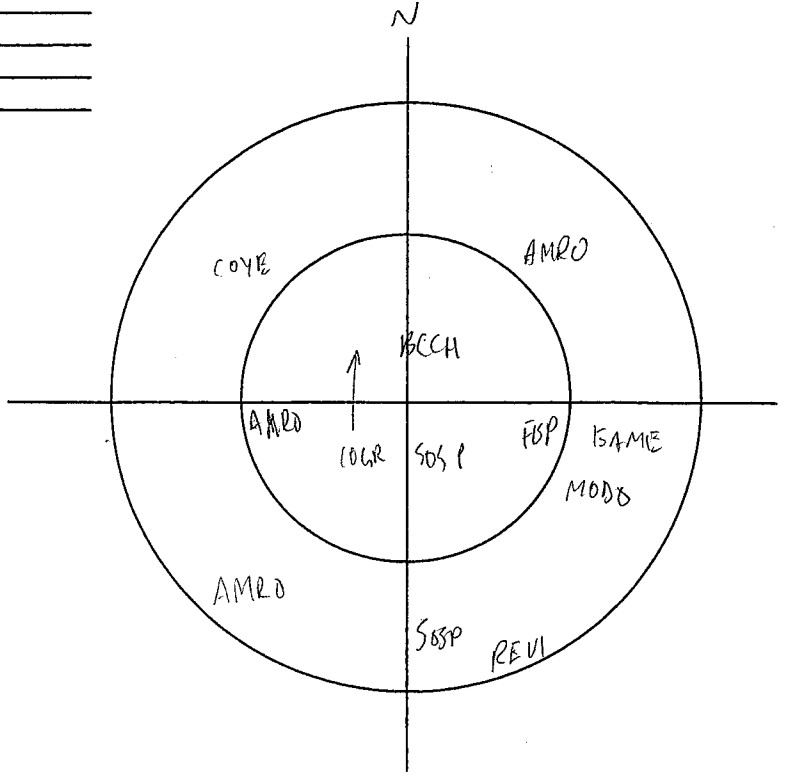
Meadow Fritillary
cabbage white

Pearly Eye of
Common Green Plover
Great Spangled Fritillary
Virginia Ctenucha

(Common) Spotted Blue

Point Count Name: 47
UTM: _____
Start Time: 08:56
Habitat: _____

Species	<50m	>100m	<100m



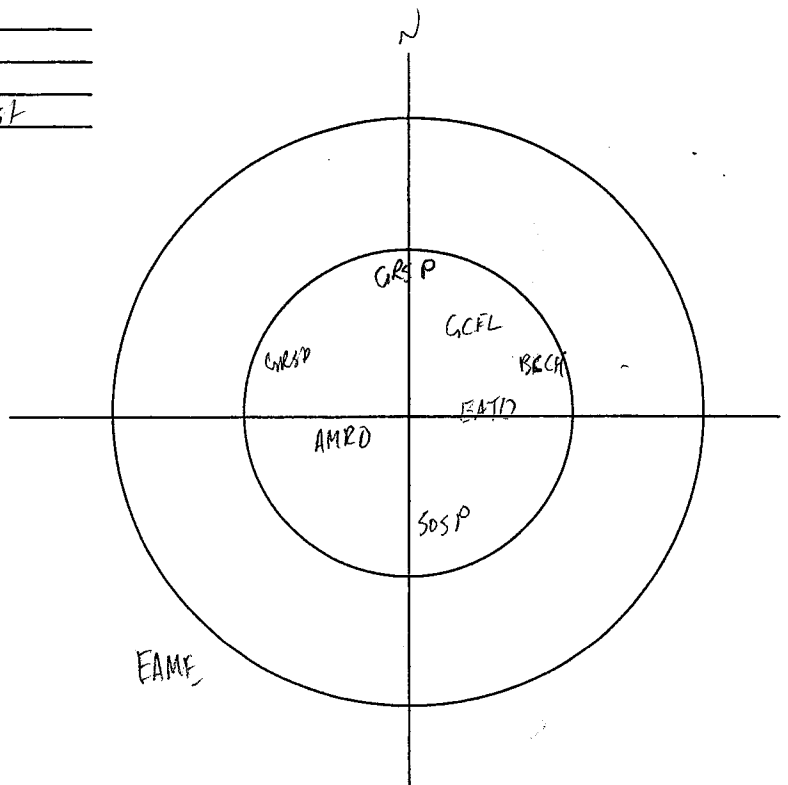
Project Number:
Survey Date:



AMEC Earth & Environmental
160 Traders Blvd East, Mississauga, ON L4Z 3K7
Tel: (905) 568-2929
Cell: (416) 459-6228
Fax: (905) 568-1686

Point Count Name: 46
UTM: _____
Start Time 09:14
Habitat: meadow shrubland / mixed forest

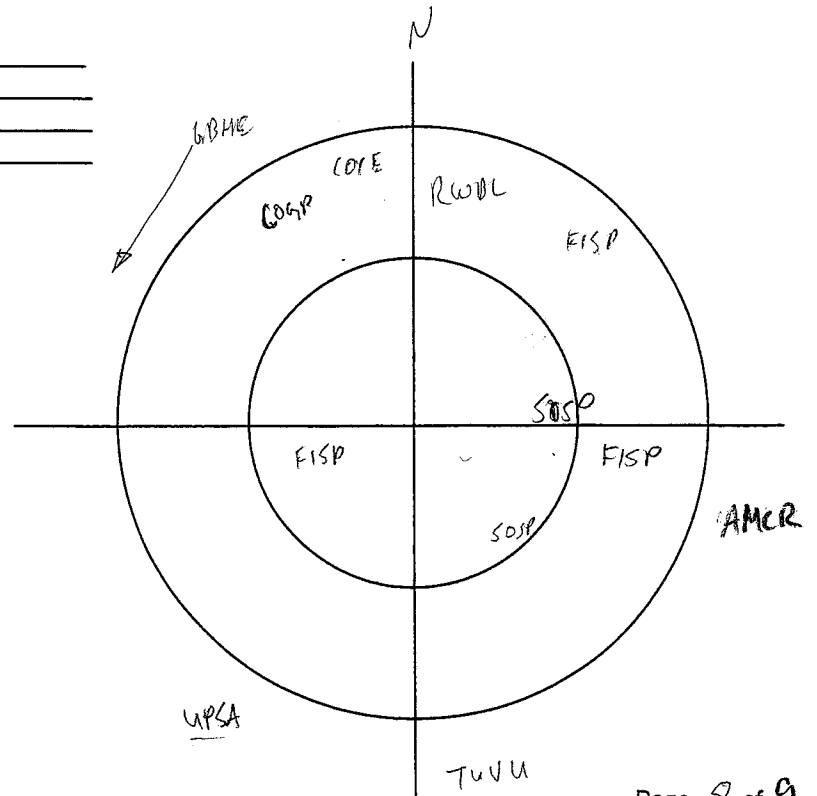
Species	<50m	>100m	<100m



Place Saddlebags.

Point Count Name: 45
UTM: _____
Start Time 09:33
Habitat: _____

Species	<50m	>100m	<100m



Project Number:
Survey Date:

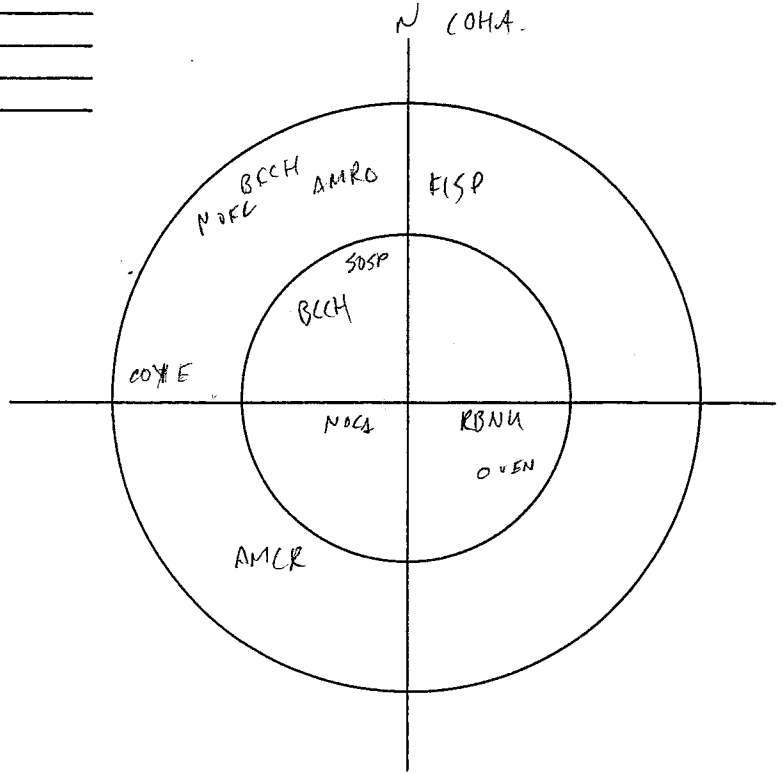


AMEC Earth & Environmental
160 Traders Blvd East, Mississauga, ON L4Z 3K7
Tel: (905) 568-2929
Cell: (416) 459-6228
Fax: (905) 568-1686

Point Count Name: 44
UTM: _____
Start Time 09:53
Habitat: Mixed Forest

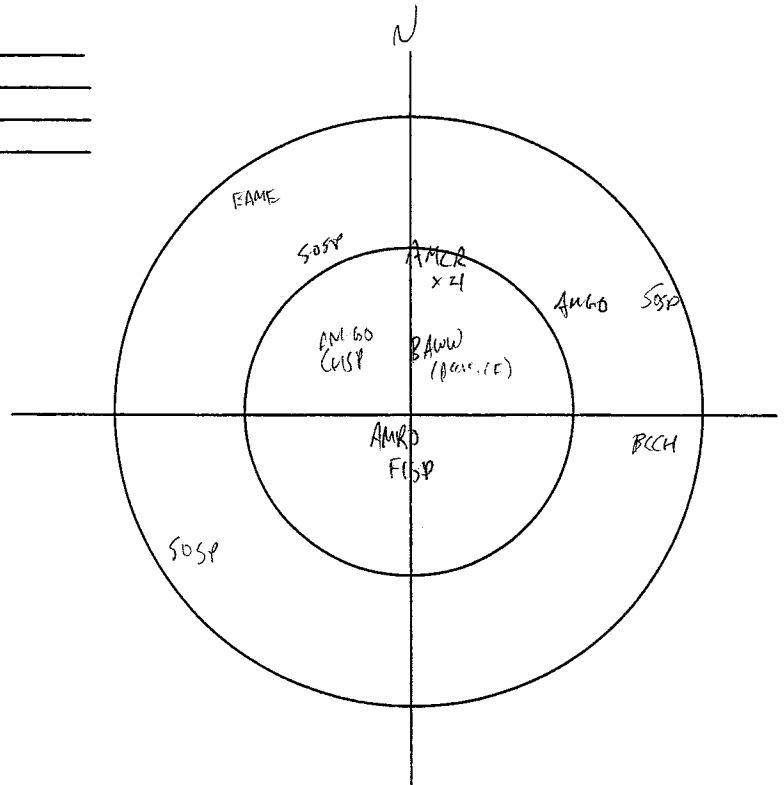
Species	<50m	>100m	<100m

Widow Sinner.



Point Count Name: 43
UTM: _____
Start Time 10:12
Habitat: _____

Species	<50m	>100m	<100m



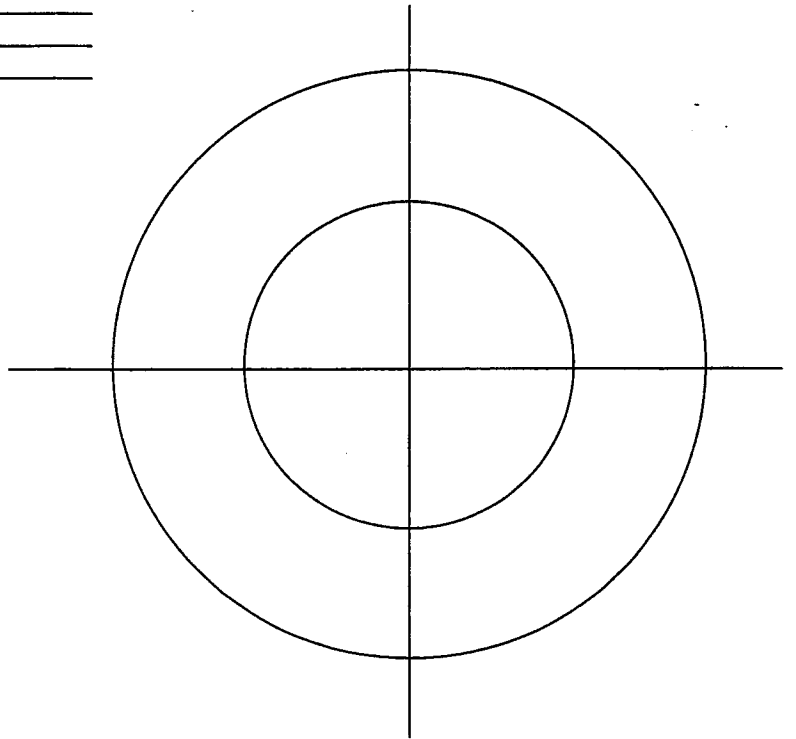
Project Number: _____
Survey Date: _____



AMEC Earth & Environmental
160 Traders Blvd East, Mississauga, ON L4Z 3K7
Tel: (905) 568-2929
Cell: (416) 459-6228
Fax: (905) 568-1686

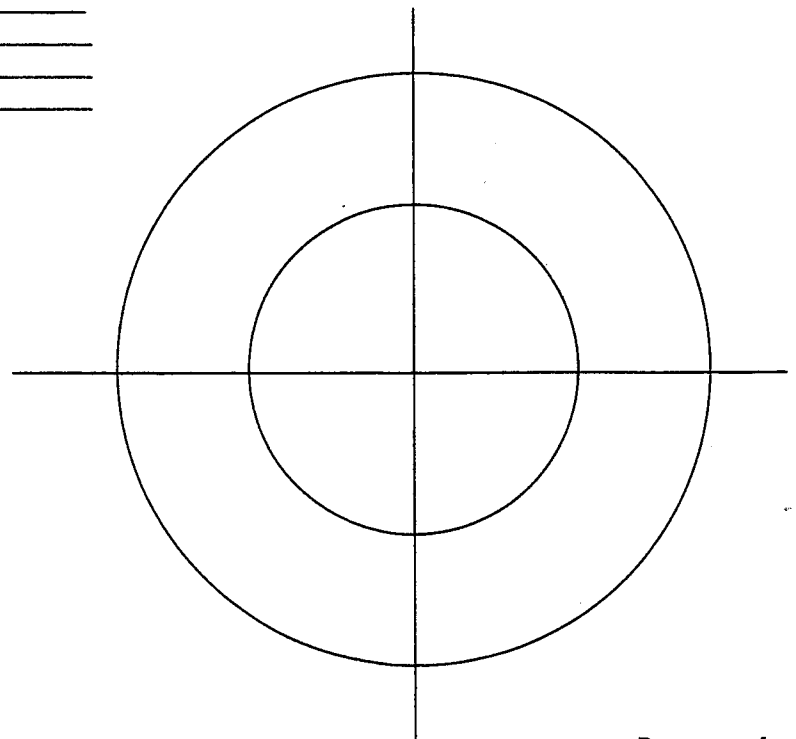
Point Count Name: _____
UTM: _____
Start Time _____
Habitat: _____

Species	<50m	>100m	<100m



Point Count Name: _____
UTM: _____
Start Time _____
Habitat: _____

Species	<50m	>100m	<100m

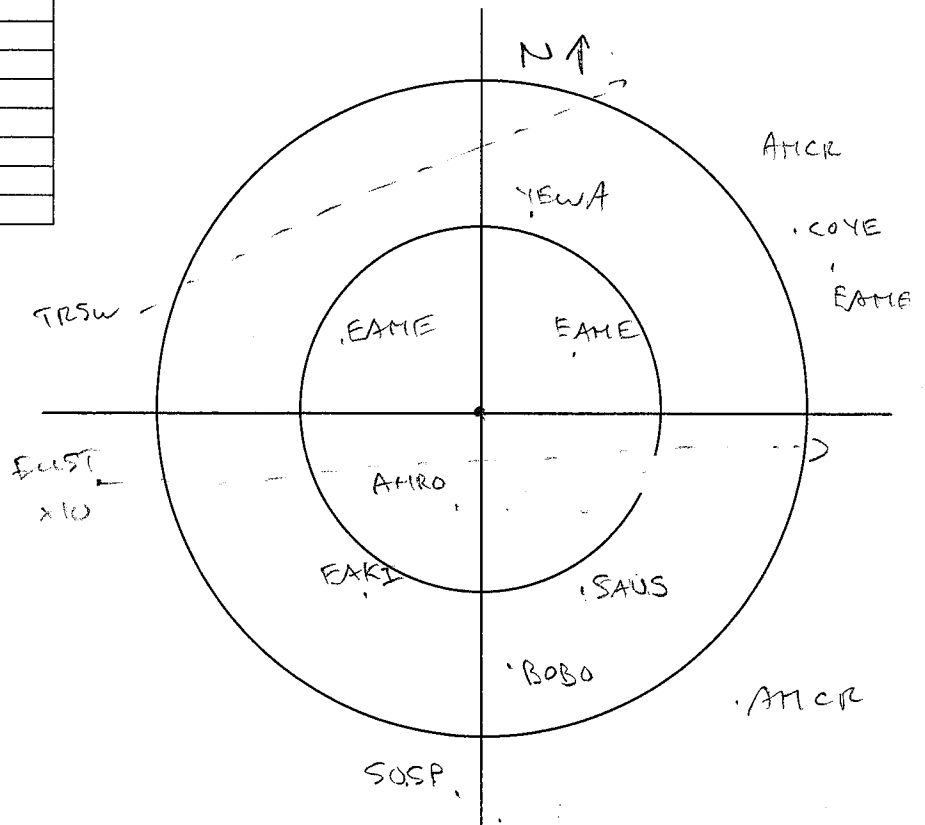


Breeding Bird Survey

Project Name: SAMSUNG SOLAR KINGSTON		Project Number:	
Crew Leader: JEFF BALSDON		Observers: JEFF BALSDON & TRACY SHUTE	
Date: JUNE 17, 2011	Start Time: 5:11	End Time:	
Weather: OVERCAST ~ 70%-100 CLOUDS	Temperature:	Wind: 2-3	Precipitation: 1

Point Count Name: BB42
 UTM: 366872 4907789
 Start Time 5:11 - 5:21
 Habitat: MAY FIELD - SMALL HEDGE

Species	<50m	>100m	<100m



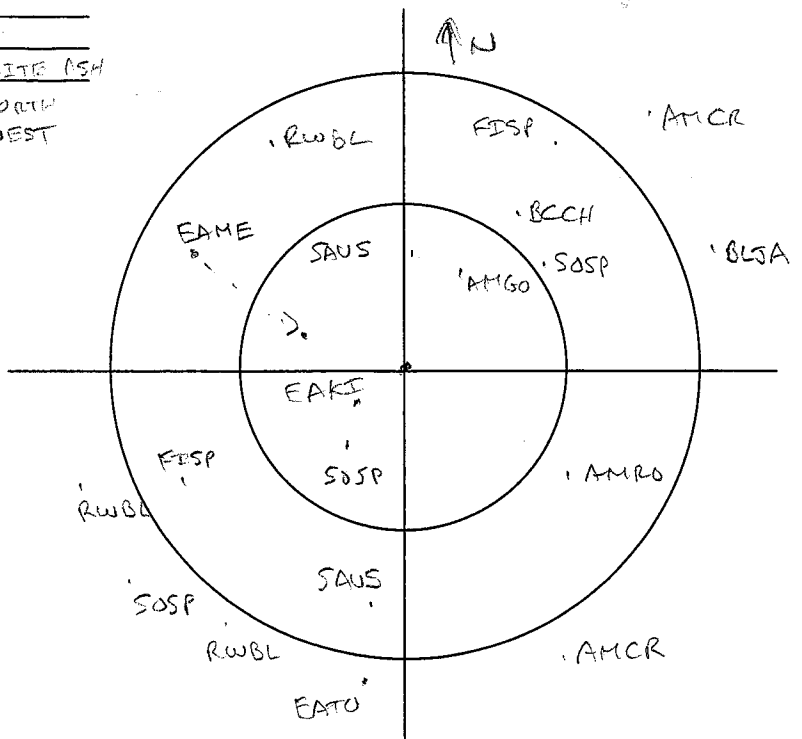
Project Number:
Survey Date:



AMEC Earth & Environmental
160 Traders Blvd East, Mississauga, ON L4Z 3K7
Tel: (905) 568-2929
Cell: (416) 459-6228
Fax: (905) 568-1686

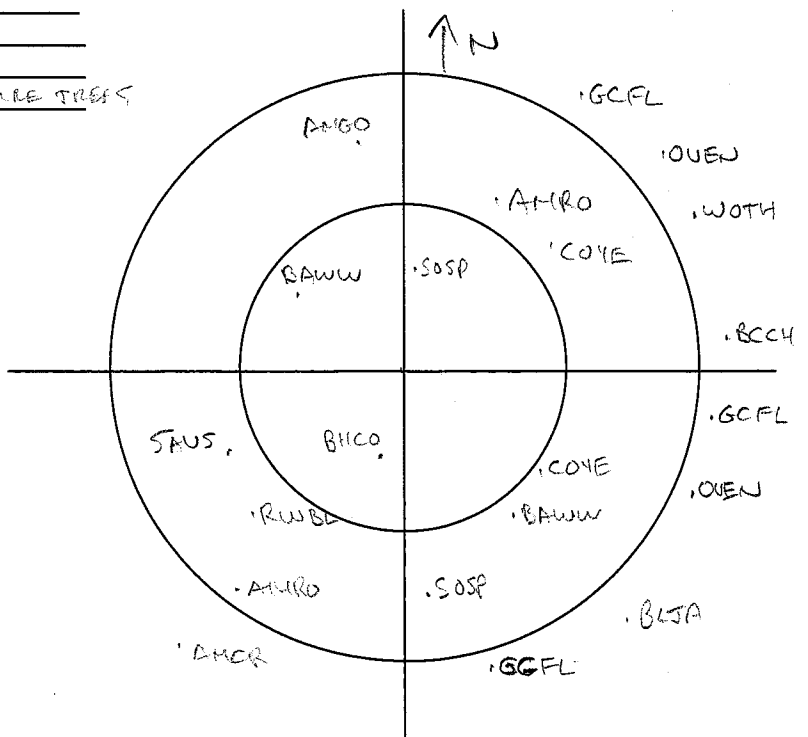
Point Count Name: BB43
UTM: 366879 4907499
Start Time 5:26 - 5:36
Habitat: REGEN MIXED WHITE CEDAR / WHITE OSH
OPEN CANOPY / HAY FIELDS TO NORTH WEST

Species	<50m	>100m	<100m



Point Count Name: BB44
UTM: 366881 4907204
Start Time 5:44 - 5:54
Habitat: MIXED - YOUNG FOREST W/ SOME MATURE TREES
LARGE GAP IN CANOPY - GRASSES

Species	<50m	>100m	<100m



NOTE: PEO SQUIRREL



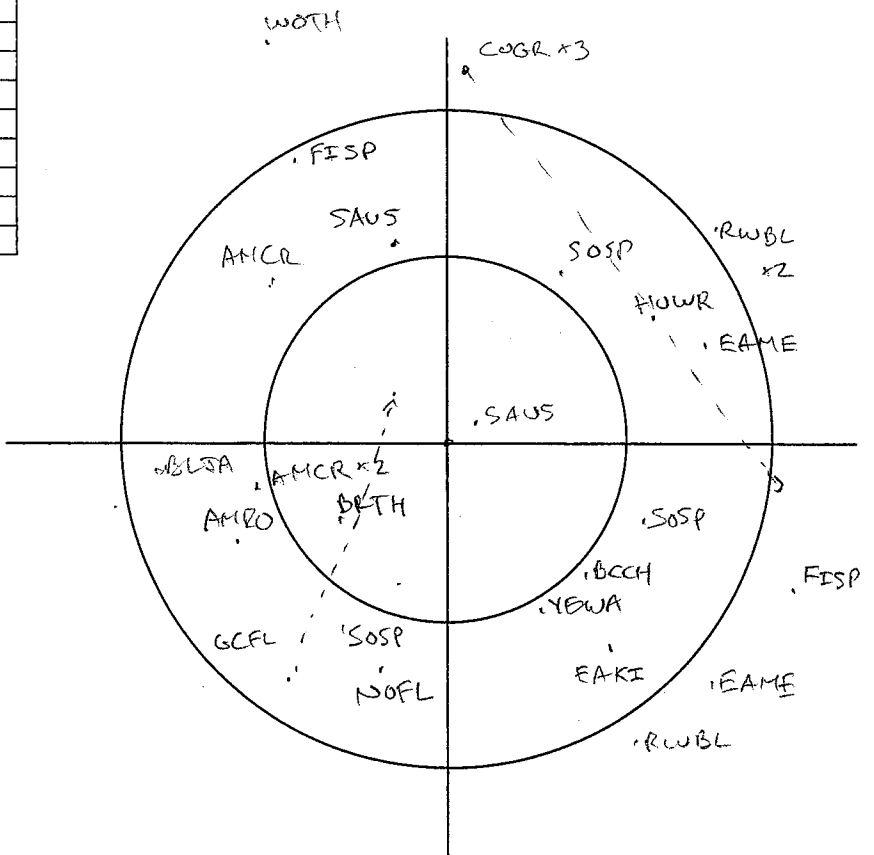
Breeding Bird Survey

Project Name:		Project Number:	
Crew Leader:		Observers:	
Date: JUNE 17, 2011	Start Time:		End Time:
Weather:	Temperature:	Wind:	Precipitation:

Point Count Name: BB45
 UTM: 366894 4906874
 Start Time: 6:02 - 6:12
 Habitat: NEW FIELD / OLD FIELD
SOME PATCHES OF JUNKY BS IN FIELD
SOME HEDGES

Species	<50m	>100m	<100m

PHOTO # 24



Project Number:
Survey Date:

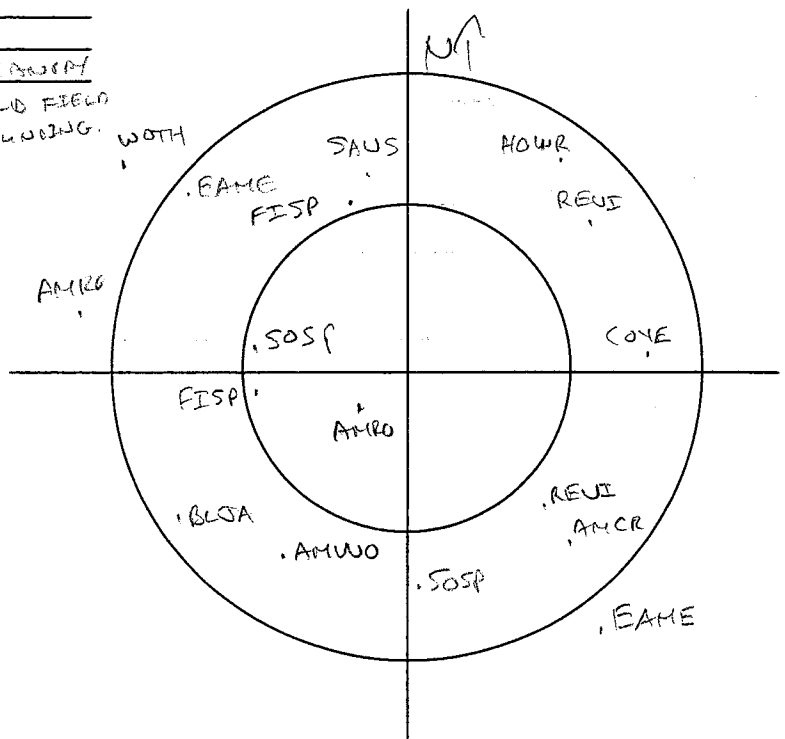


AMEC Earth & Environmental
160 Traders Blvd East, Mississauga, ON L4Z 3K7
Tel: (905) 568-2929
Cell: (416) 459-6228
Fax: (905) 568-1686

Point Count Name: BD 46
UTM: 366890 49016548
Start Time: 6:19 - 6:29
Habitat: YOUNG MIXED FOREST - OPEN CANOPY
CEDAR/ASH - SOME HAY/OLD FIELD
SURROUNDING.

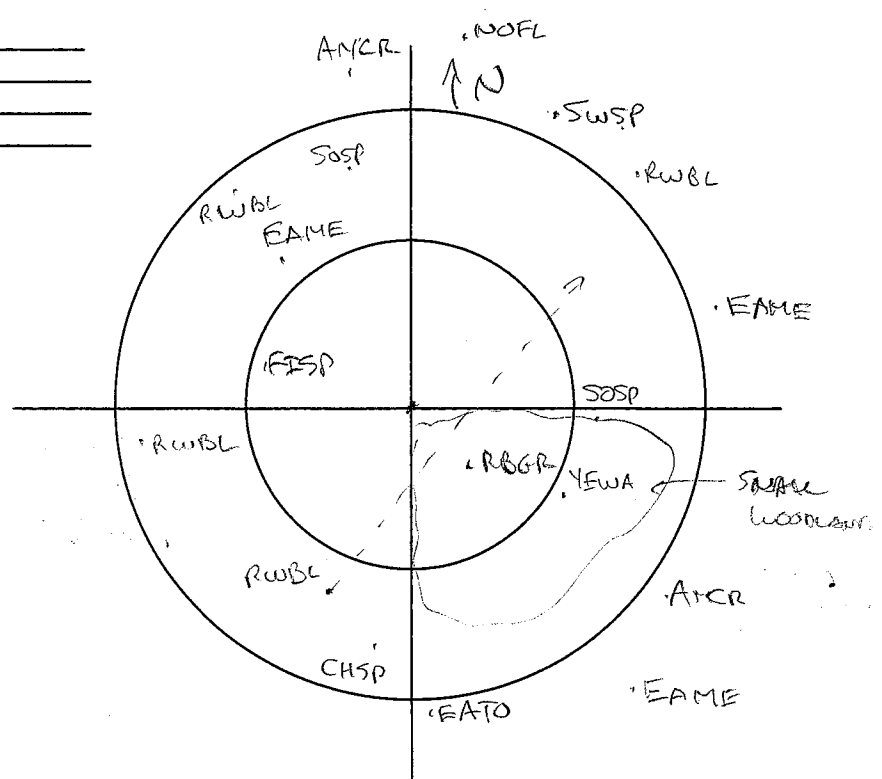
Species	<50m	>100m	<100m

PHOTO 25



Point Count Name: BB47
UTM: 366908 4906274
Start Time: 6:37 - 6:47
Habitat: PASTURE FOR ~~PK~~ BOAR
SMALL DECID. WOODLAND

Species	<50m	>100m	<100m

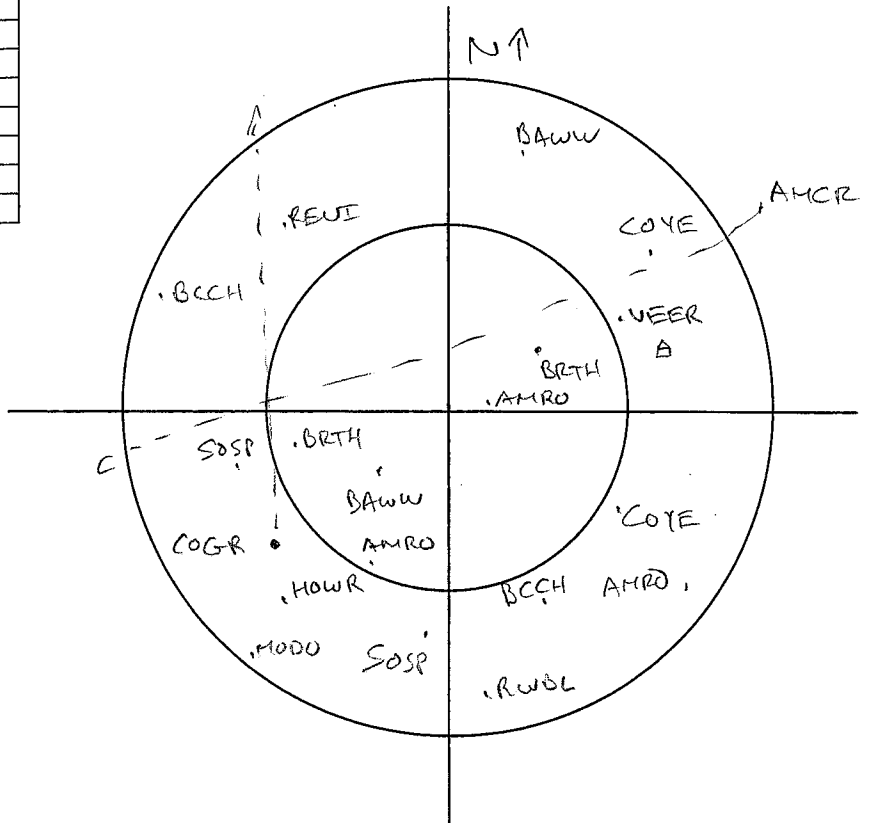


Breeding Bird Survey

Project Name:		Project Number:	
Crew Leader:		Observers:	
Date: JUNE 17, 2011	Start Time:		End Time:
Weather:	Temperature:	Wind:	Precipitation:

Point Count Name: BB49
 UTM: 367237 4906487
 Start Time: 6:56 - 7:06
 Habitat: CULTURAL THICKET - MIXED YOUNG FOREST
~ 10m CANOPY - DENSE

Species	<50m	>100m	<100m



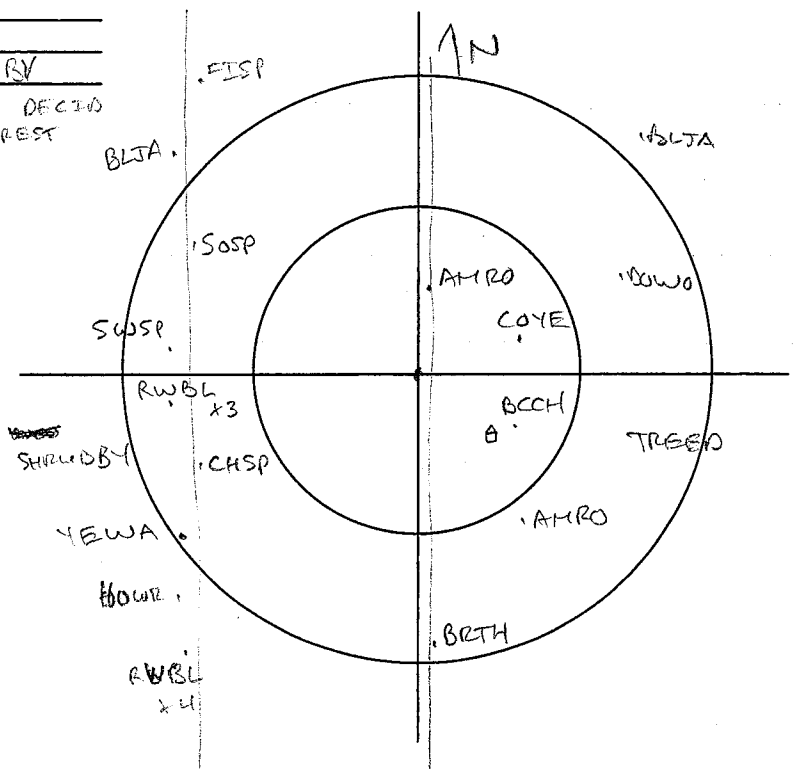
Project Number:
Survey Date:



AMEC Earth & Environmental
160 Traders Blvd East, Mississauga, ON L4Z 3K7
Tel: (905) 588-2929
Cell: (416) 459-6228
Fax: (905) 588-1686

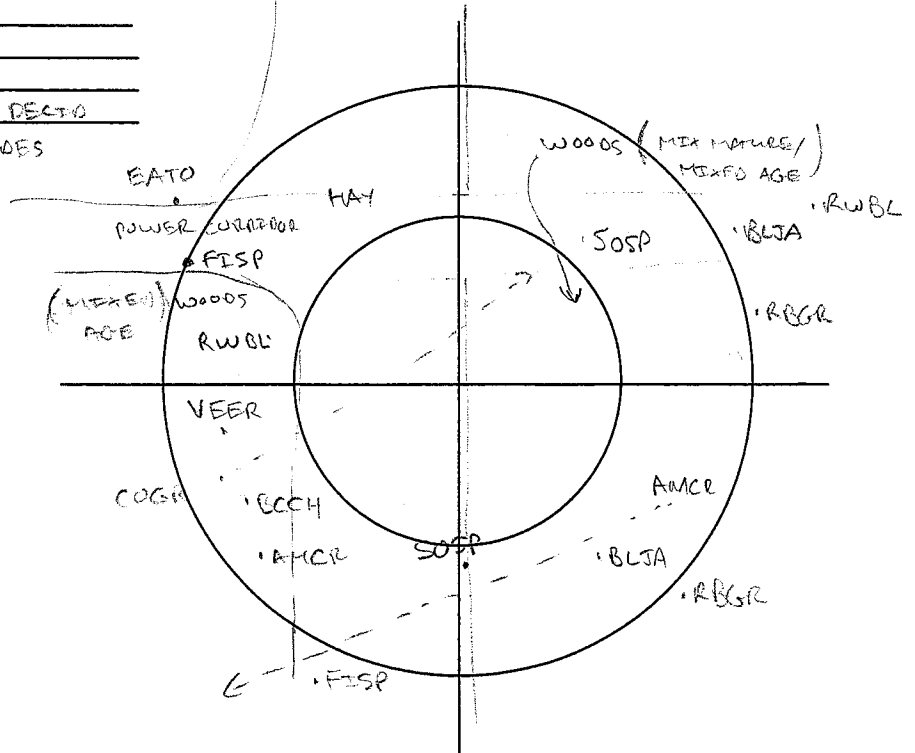
Point Count Name: BB60
UTM: 367460 4906289
Start Time: 7:14 - 7:24
Habitat: NARROW HAY FIELD / SURROUNDED BY SHRUBBY AREA / REGEN/ YOUNG DECID FOREST

Species	<50m	>100m	<100m



Point Count Name: BB59
UTM: 367450 4906604
Start Time: 7:30 - 7:40
Habitat: NARROW HAY FIELD - SURROUNDED BY DECID WOODLANDS ON EAST + WEST SIDES

Species	<50m	>100m	<100m

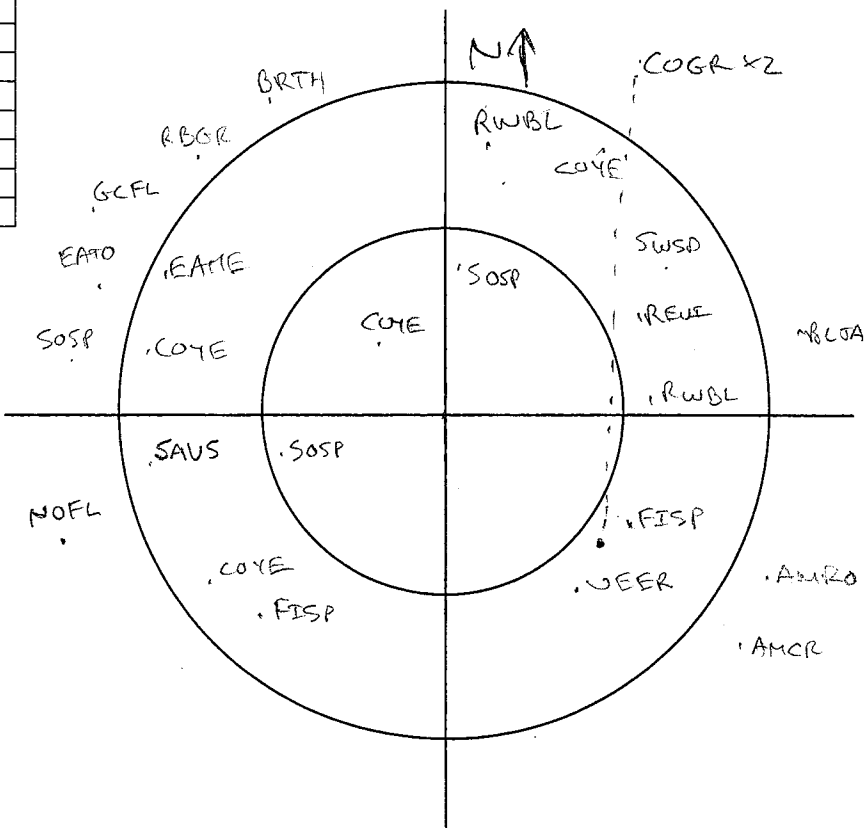


Breeding Bird Survey

Project Name:		Project Number:	
Crew Leader:		Observers:	
Date: JUNE 17 2011	Start Time:		End Time:
Weather:	Temperature:	Wind:	Precipitation:

Point Count Name: BB50
 UTM: 367197 4906750
 Start Time: 7:51 - 8:01
 Habitat: SHRUB SWAMP / HAY FIELDS / MIX. AGE DECID. FOREST

Species	<50m	>100m	<100m



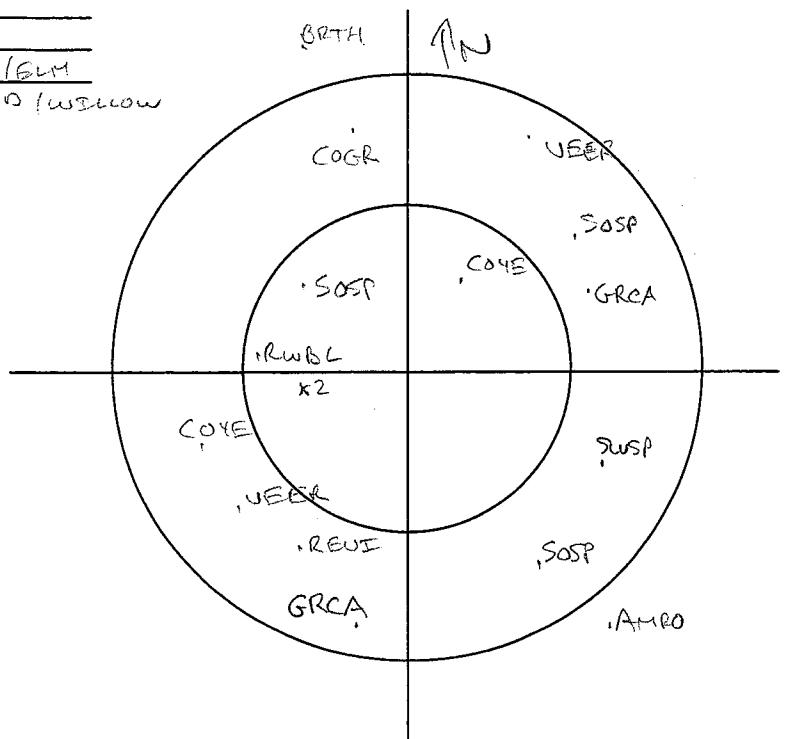
Project Number:
Survey Date:



AMEC Earth & Environmental
160 Traders Blvd East, Mississauga, ON L4Z 3K7
Tel: (905) 568-2929
Cell: (416) 459-6228
Fax: (905) 568-1686

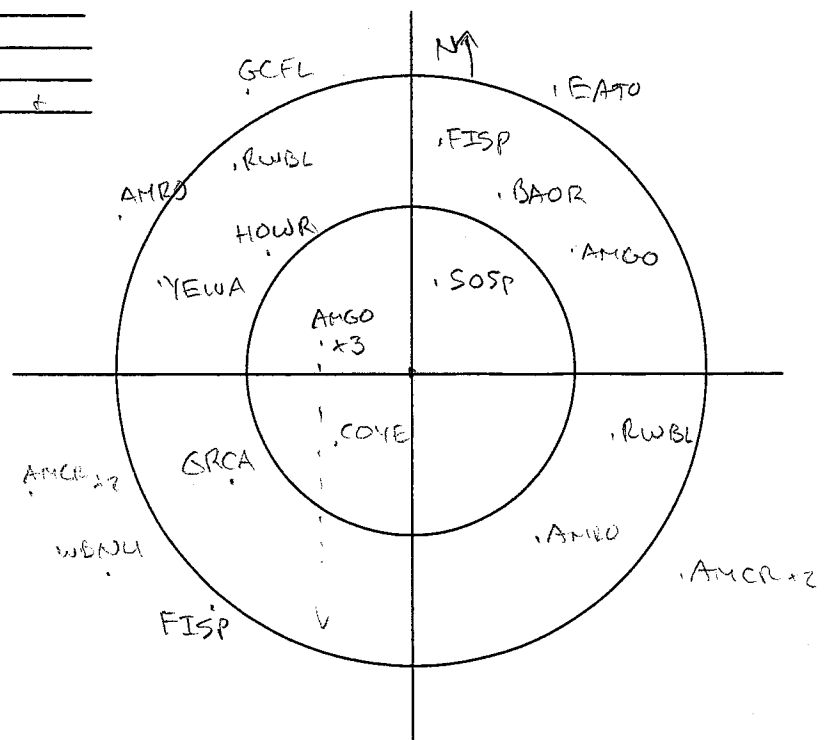
Point Count Name: BB58
UTM: 367468 4906921
Start Time: 8:08 - 8:18
Habitat: DECIDUOUS SWAMP - RED ASH / ELM
REGEN - CUTTING EQUIPMENT DOGWOOD / WILLOW

Species	<50m	>100m	<100m



Point Count Name: BB51
UTM: 367184 4907033
Start Time: 8:31 - 8:41
Habitat: OLD FIELD SURROUNDING BY WOODLANDS & REGEN AREA

Species	<50m	>100m	<100m

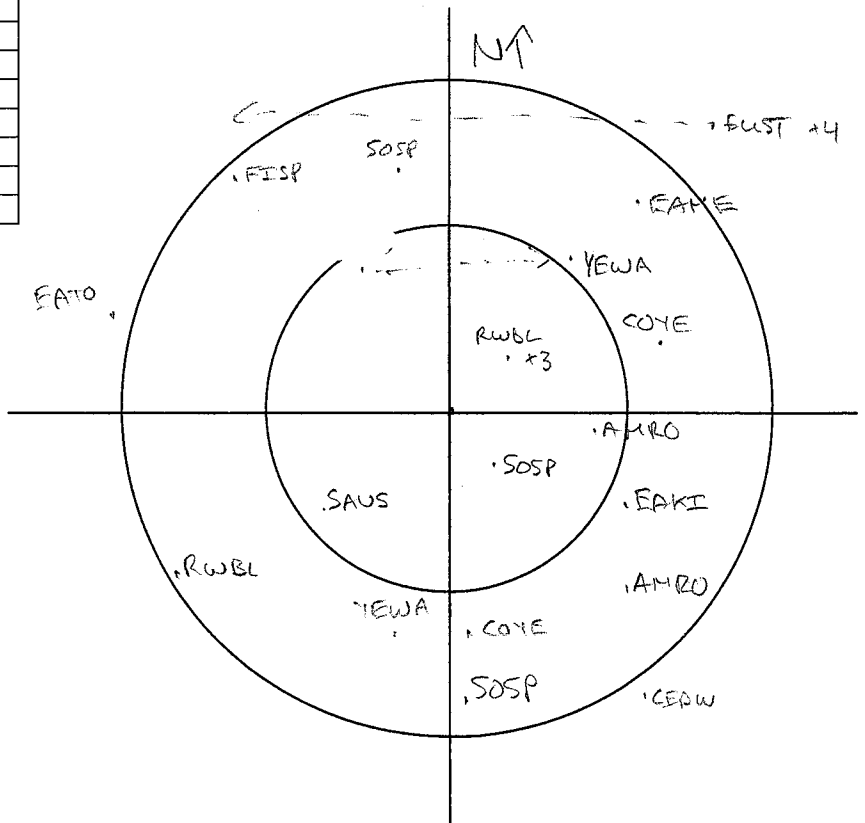


Breeding Bird Survey

Project Name:		Project Number:	
Crew Leader:		Observers:	
Date: JUNE 17, 2011	Start Time:		End Time:
Weather:	Temperature:	Wind:	Precipitation:

Point Count Name: BB57
 UTM: 367471 4907208
 Start Time: 8:52 - 9:02
 Habitat: EDGE OF DECID SWAMP + W/1 FEGUD
SOME HERDS

Species	<50m	>100m	<100m



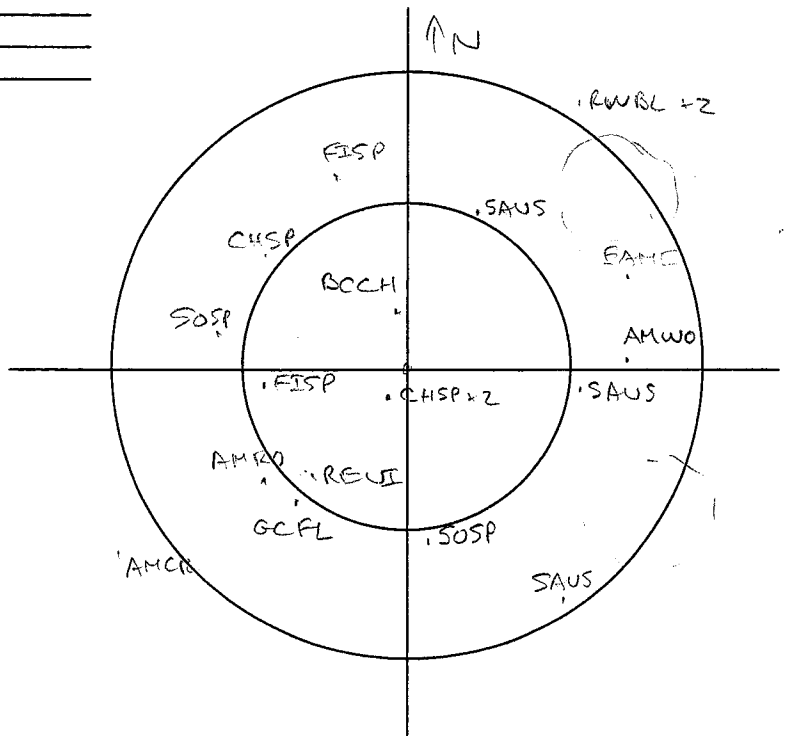
Project Number:
Survey Date:



AMEC Earth & Environmental
160 Traders Blvd East, Mississauga, ON L4Z 3K7
Tel: (905) 568-2929
Cell: (416) 459-6228
Fax: (905) 568-1686

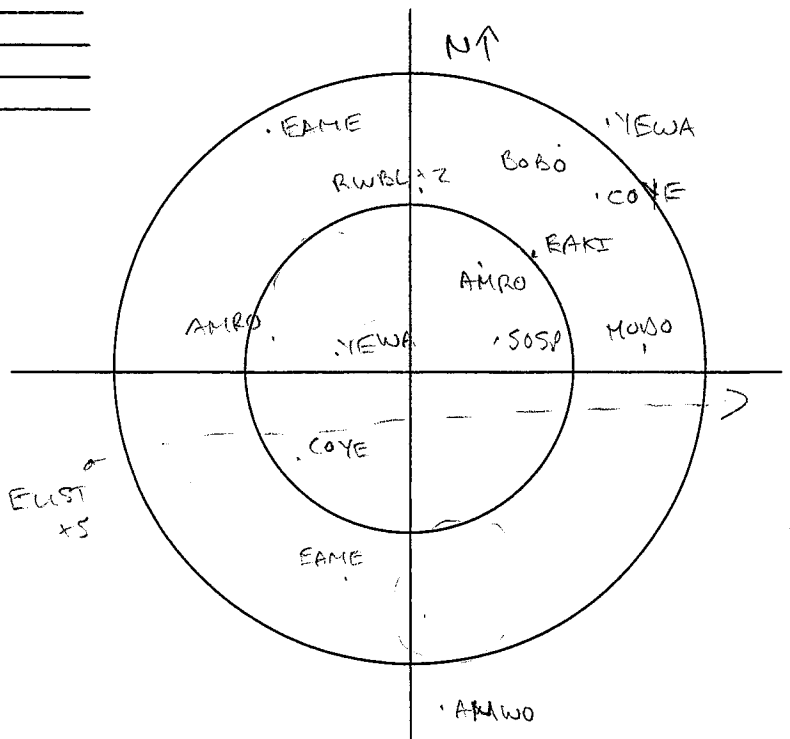
Point Count Name: BB52
UTM: 367191 4907357
Start Time: 9:11 - 9:21
Habitat: OLD FIELD / HIGH FIELD
SCATTERED TREES

Species	<50m	>100m	<100m



Point Count Name: BB56
UTM: 367484 4907503
Start Time: 9:29 - 9:39
Habitat: HIGH FIELDS / HEDGES

Species	<50m	>100m	<100m

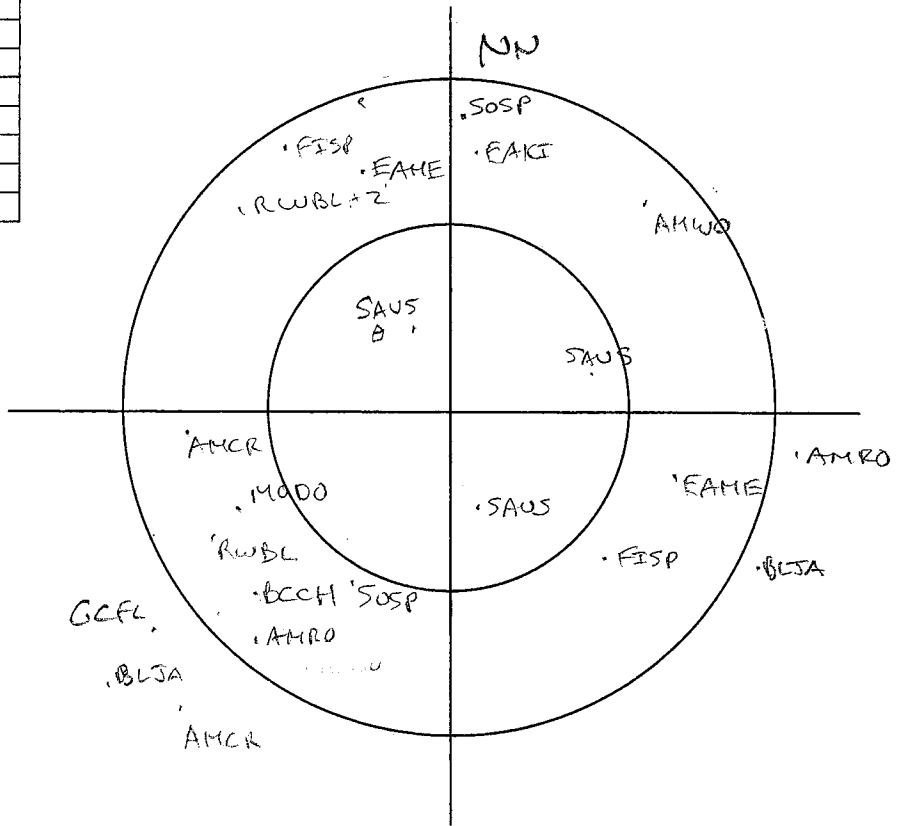


Breeding Bird Survey

Project Name:		Project Number:	
Crew Leader:		Observers:	
Date: JUNE 17, 2011	Start Time:		End Time:
Weather:	Temperature:	Wind:	Precipitation:

Point Count Name: BB53
 UTM: 367183 4907640
 Start Time 9:48 - 9:58
 Habitat: OLD FIELDS (SHALLOW SOIL - EXPOSED ROCK)

Species	<50m	>100m	<100m



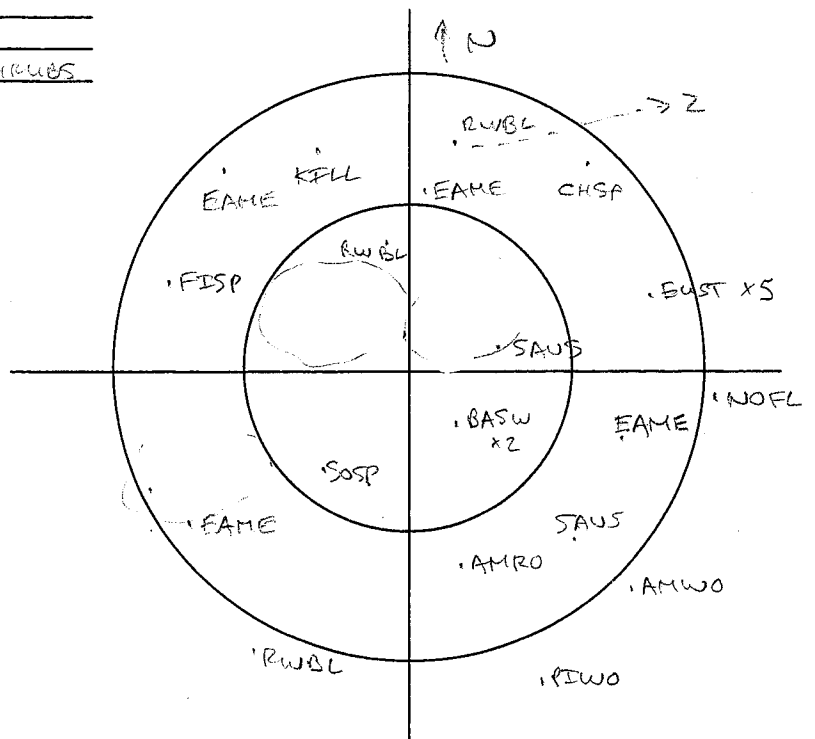
Project Number:
Survey Date:



AMEC Earth & Environmental
160 Traders Blvd East, Mississauga, ON L4Z 3K7
Tel: (905) 568-2929
Cell: (416) 459-6228
Fax: (905) 568-1686

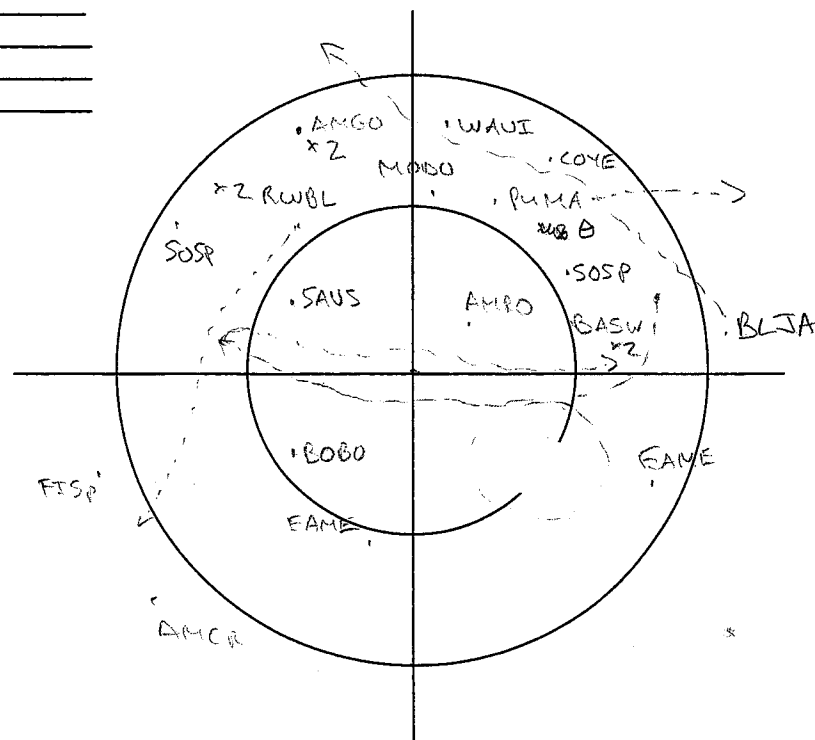
Point Count Name: BB55
UTM: 367463 4907816
Start Time 10:06 - 10:16
Habitat: HAY FIELD / SOME SCATTERED SHRUBS

Species	<50m	>100m	<100m



Point Count Name: BB54
UTM: 367174 4907963
Start Time 10:28 - 10:38
Habitat: HAY FIELD - HEDGE ROW

Species	<50m	>100m	<100m



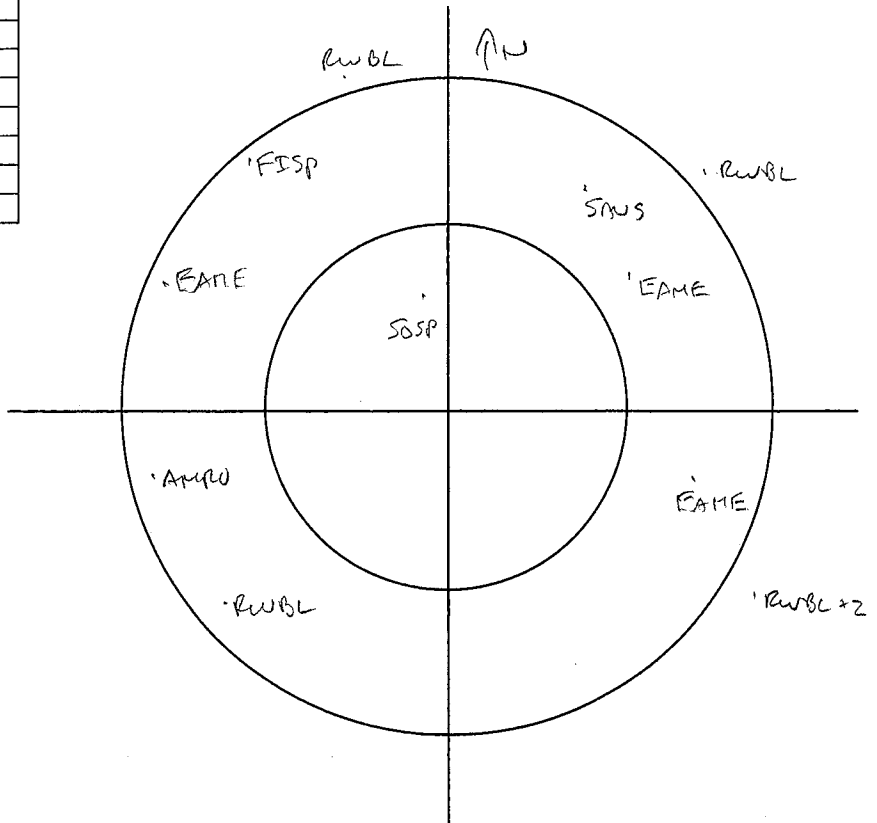
2 BARN SWALLOWS
FEEDING 4 FLEGLINGS
IN HEDGE ROW.

Breeding Bird Survey

Project Name:		Project Number:	
Crew Leader: JEFF BALSDON		Observers: JEFF BALSDON	
Date: JULY 5/2011	Start Time: 5:20	End Time:	
Weather:	Temperature:	Wind:	Precipitation:

Point Count Name: BB69
 UTM: _____
 Start Time 5:20-5:30
 Habitat: HAY / MEADOW - WPCUT

Species	<50m	>100m	<100m

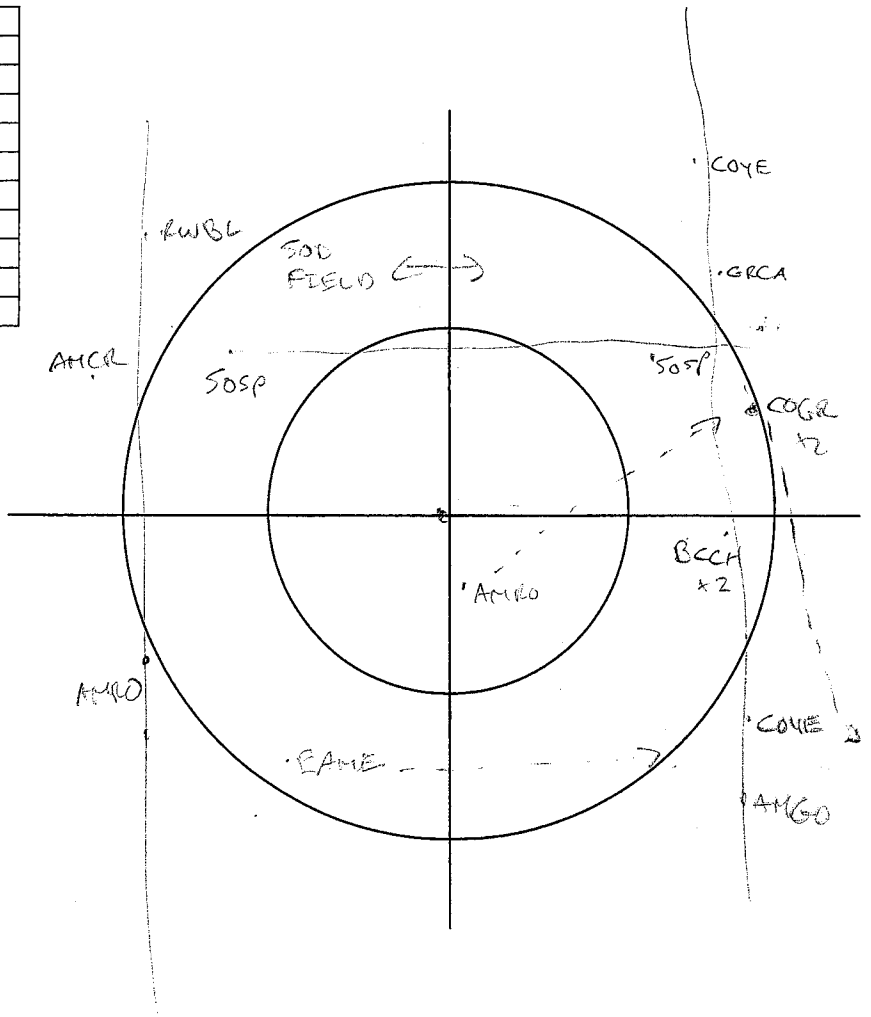


Breeding Bird Survey

Project Name:		Project Number:	
Crew Leader:		Observers:	
Date: <u>July 5/2011</u>	Start Time:		End Time:
Weather:	Temperature:	Wind:	Precipitation:

Point Count Name: B078
 UTM: _____
 Start Time 6:07-6:17
 Habitat: Tall Grasses - Meadow / Pasture - Woodlot
 SP?

Species	<50m	>100m	<100m



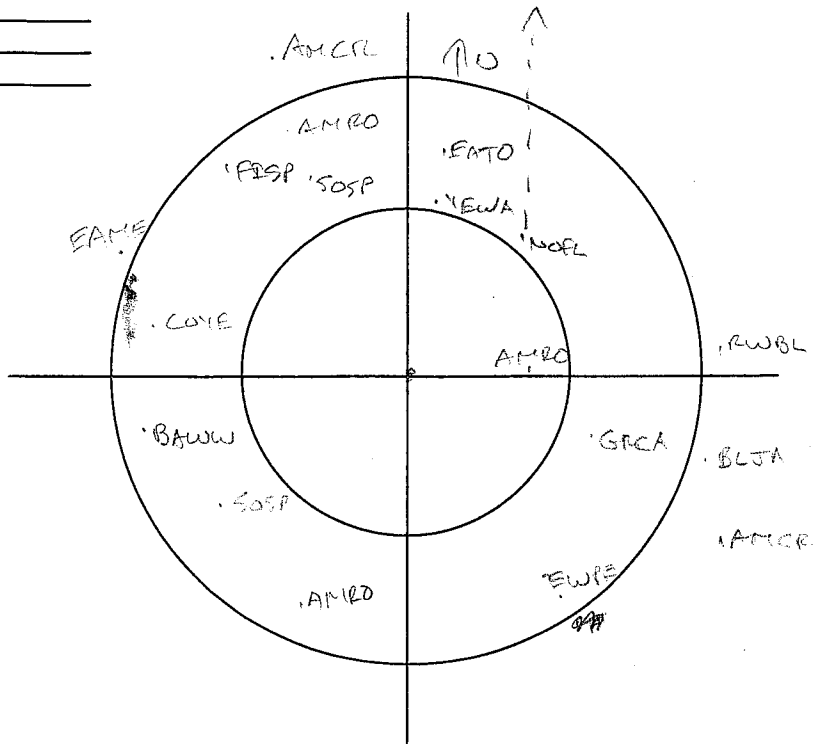
Project Number:
Survey Date:



AMEC Earth & Environmental
160 Traders Blvd East, Mississauga, ON L4Z 3K7
Tel: (905) 568-2929
Cell: (416) 459-6228
Fax: (905) 568-1686

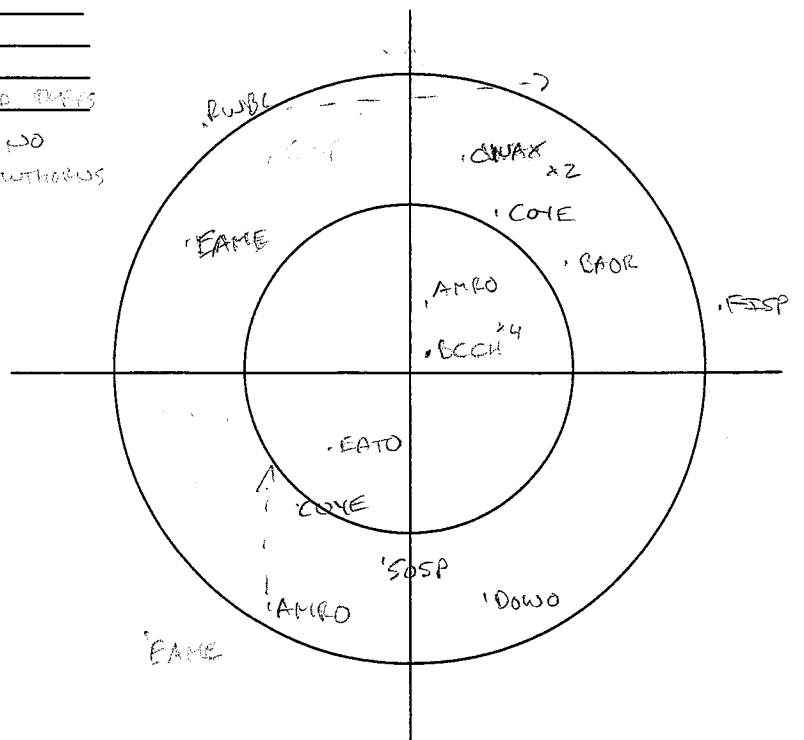
Point Count Name: BB76
UTM: _____
Start Time: 6:40-6:50
Habitat: REGEN. AND MAINTENANCE SEEN

Species	<50m	>100m	<100m



Point Count Name: BB77
UTM: _____
Start Time: 6:22-6:32
Habitat: REGEN. - GRASSES, SHRUBS + SCATTERED TREES

Species	<50m	>100m	<100m

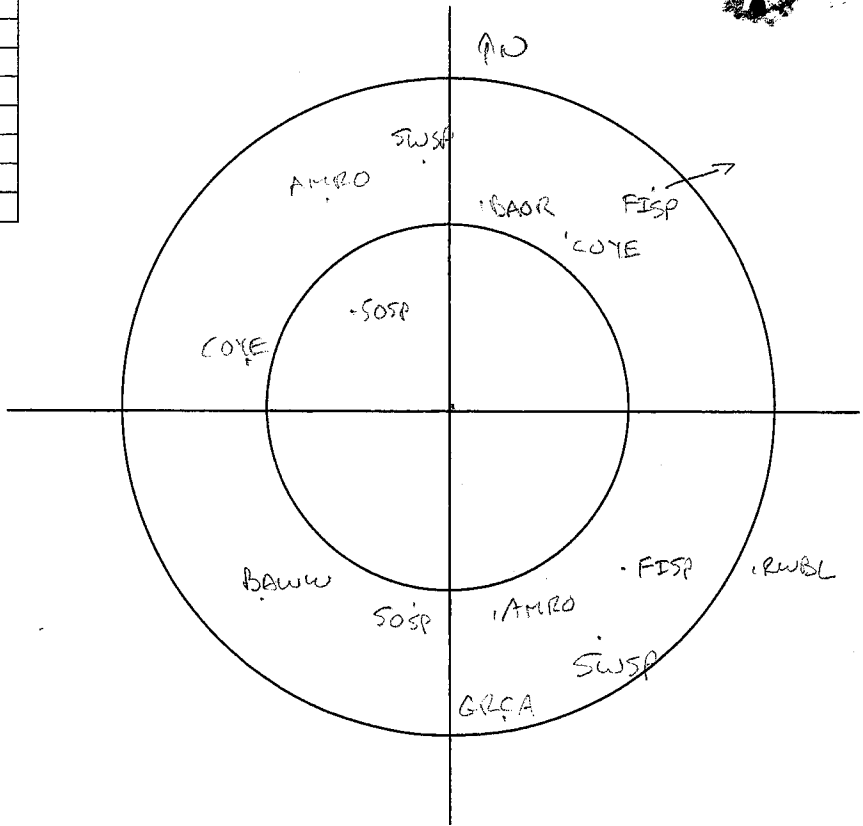


Breeding Bird Survey

Project Name:		Project Number:	
Crew Leader:		Observers:	
Date: <u>June 5/2011</u>	Start Time:		End Time:
Weather:	Temperature:	Wind:	Precipitation:

Point Count Name: BB75
 UTM: _____
 Start Time 6:56 - ~~7:06~~ 7:06
 Habitat: REGEN - GRASSES S.W. WOODS / TREES

Species	<50m	>100m	<100m

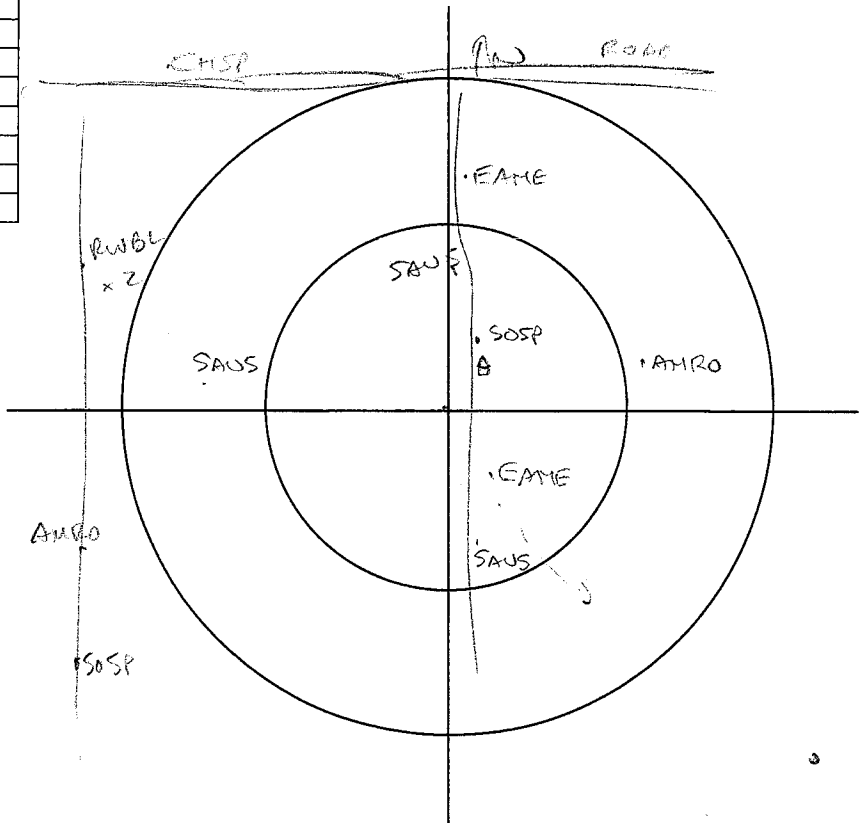


Breeding Bird Survey

Project Name:		Project Number:	
Crew Leader:		Observers:	
Date:		Start Time:	End Time:
Weather:	Temperature:	Wind:	Precipitation:

Point Count Name: B0572
 UTM: _____
 Start Time 7:44-7:54
 Habitat: WEST - OLD SOY FIELDS / EAST - ACTIVE SOY FIELD
- LIMITED HABITAT IN SOY FIELDS

Species	<50m	>100m	<100m



Project Number:

Survey Date: June 5/2011



AMEC Earth & Environmental
160 Traders Blvd East, Mississauga, ON L4Z 3K7
Tel: (905) 568-2929
Cell: (416) 459-6228
Fax: (905) 568-1686

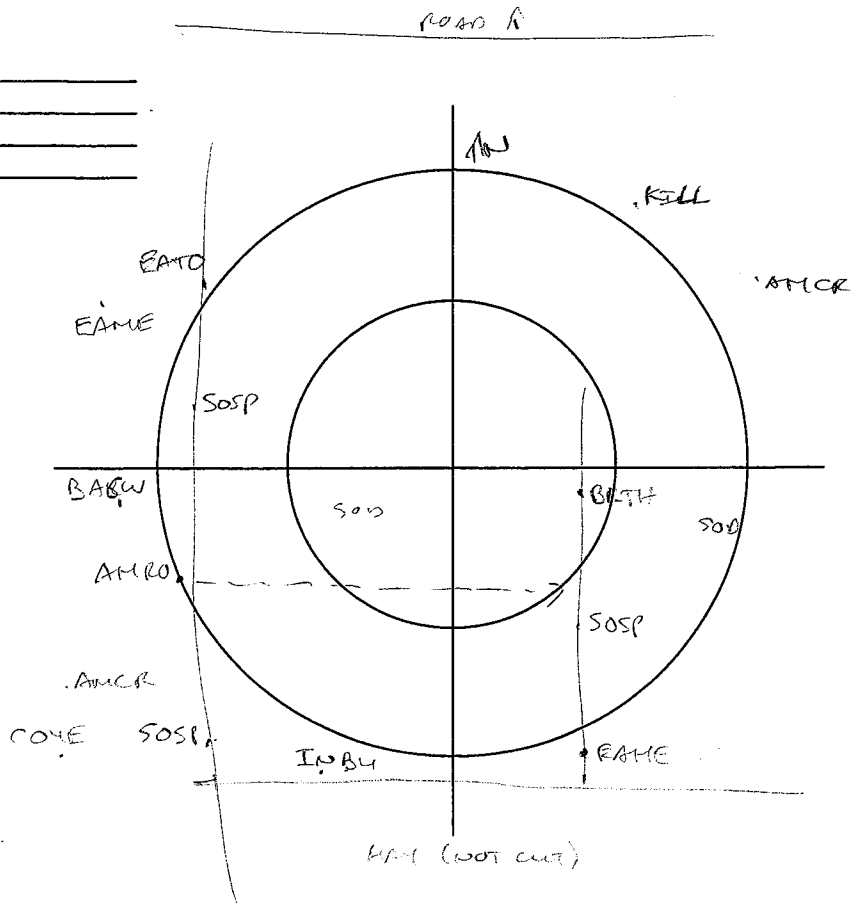
Point Count Name: BB67

UTM: _____

Start Time 7:57-9:07

Habitat: ACKNOWLEDGE SOD FIELD

Species	<50m	>100m	<100m



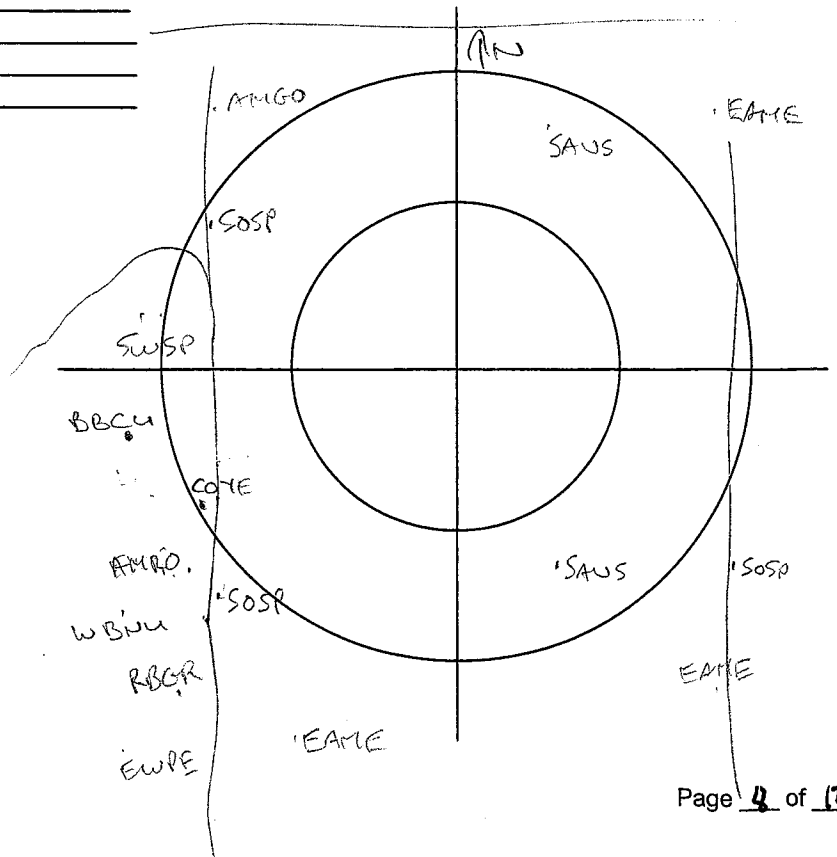
Point Count Name: BB66b

UTM: _____

Start Time 8:12-8:22

Habitat: MEDIAN HAI - WIND CUT

Species	<50m	>100m	<100m

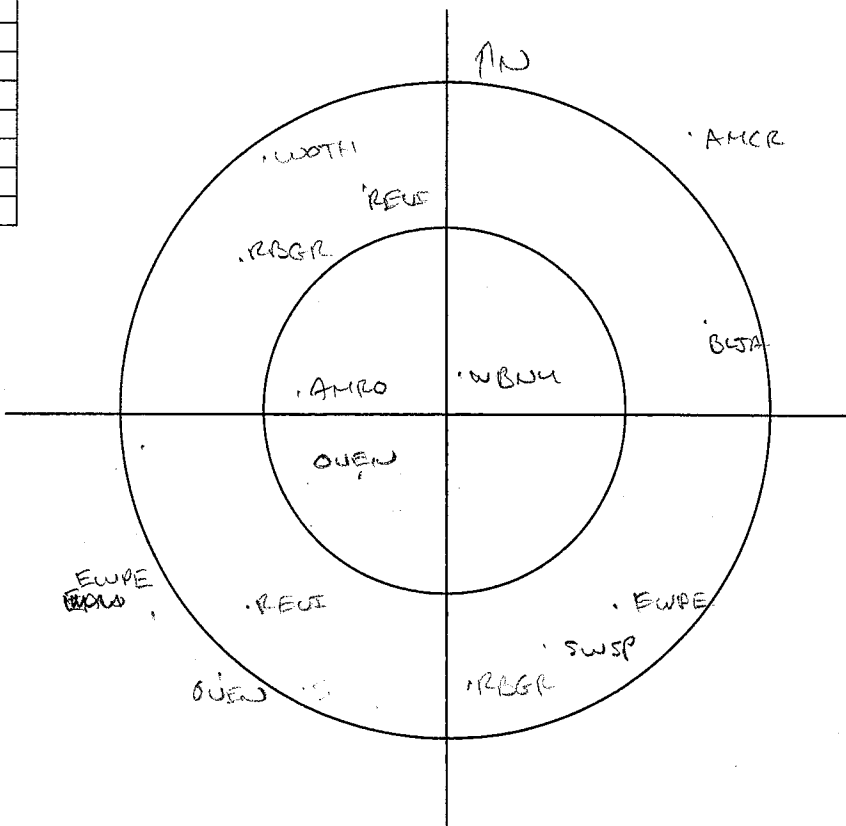


Breeding Bird Survey

Project Name:		Project Number:	
Crew Leader:		Observers:	
Date: <u>July 5/2011</u>	Start Time:		End Time:
Weather:	Temperature:	Wind:	Precipitation:

Point Count Name: B665
 UTM: _____
 Start Time 8:27-8:37
 Habitat: Dec. woodland - wetlands?

Species	<50m	>100m	<100m



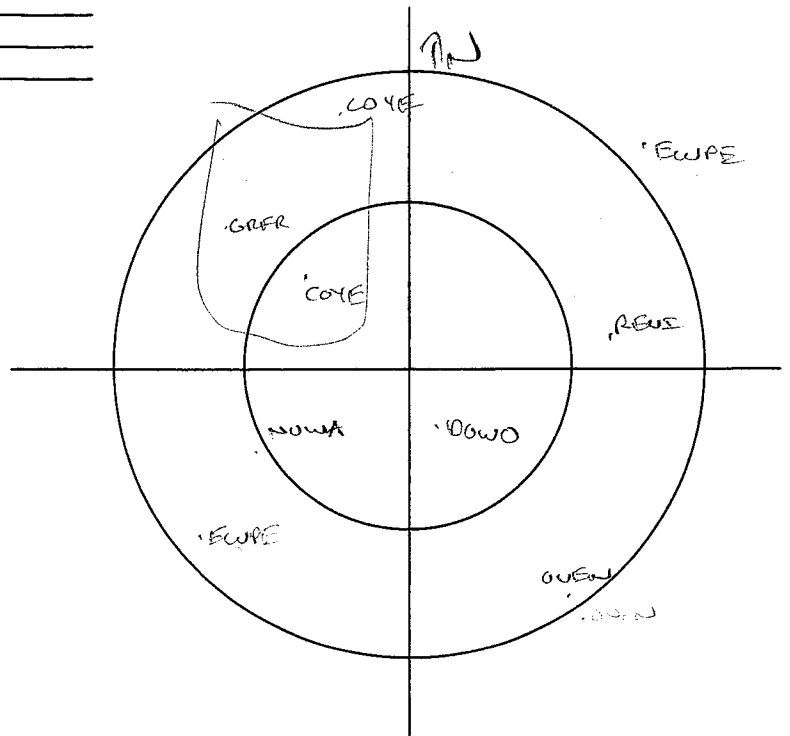
Project Number:
Survey Date:



AMEC Earth & Environmental
160 Traders Blvd East, Mississauga, ON L4Z 3K7
Tel: (905) 568-2929
Cell: (416) 459-6228
Fax: (905) 568-1686

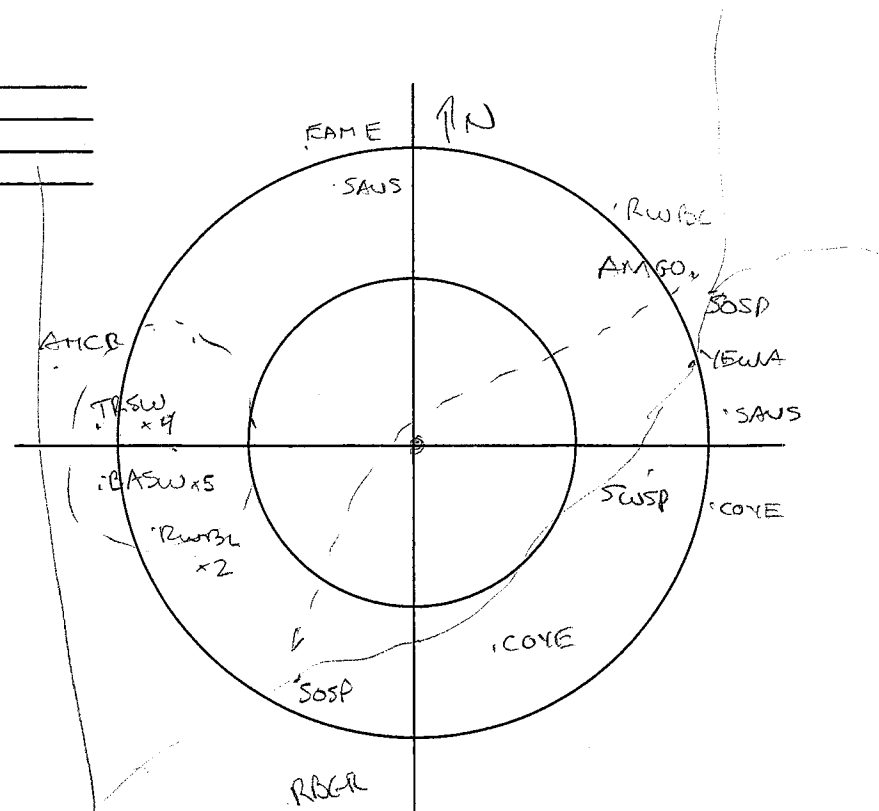
Point Count Name: BB64
UTM: _____
Start Time 8:43 - 8:53
Habitat: DECIDUOUS SWAMP

Species	<50m	>100m	<100m



Point Count Name: BB63
UTM: _____
Start Time 8:59 - 9:09
Habitat: WATER BIRDSHAW - NOT CUT

Species	<50m	>100m	<100m



Breeding Bird Survey

Project Name:		Project Number:	
Crew Leader:		Observers:	
Date: <u>Jun 5/2011</u>	Start Time:		End Time:
Weather:	Temperature:	Wind:	Precipitation:

Point Count Name: BB62
 UTM: _____
 Start Time 9:14-9:24
 Habitat: MEADOW + PASTURE - HEDGES

Species	<50m	>100m	<100m

